



PROGETTAZIONE DELLA CICLOVIA TURISTICA VENTO
TRATTA E1 - LOTTO FOSSADELLO-CREMONA



PNRR - M2C2-I4.1 - RAFFORZAMENTO MOBILITÀ CICLISTICA
CUP B91B22001270006 - CIG 9774521DE3

COMMITTENTE:



Agenzia Interregionale per il fiume Po

Agenzia Interregionale per il Fiume Po
Ufficio Operativo di Piacenza
Via Santa Franca, 38 - 29121 Piacenza
R.U.P.: Dott. Ing. Gianluca Zanichelli

FASE PROGETTUALE:

SCALA:

DATA:

PROGETTO ESECUTIVO

1:100

20-10-2023

A	Ottobre '23	Emissione per approvazione	GRASSI	TESSAROLLO	TORTA
REV.	DATA	DESCRIZIONE MODIFICA	REDATTO	CONTROLLATO	APPROVATO

PROGETTISTI:



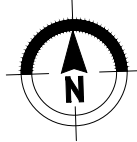
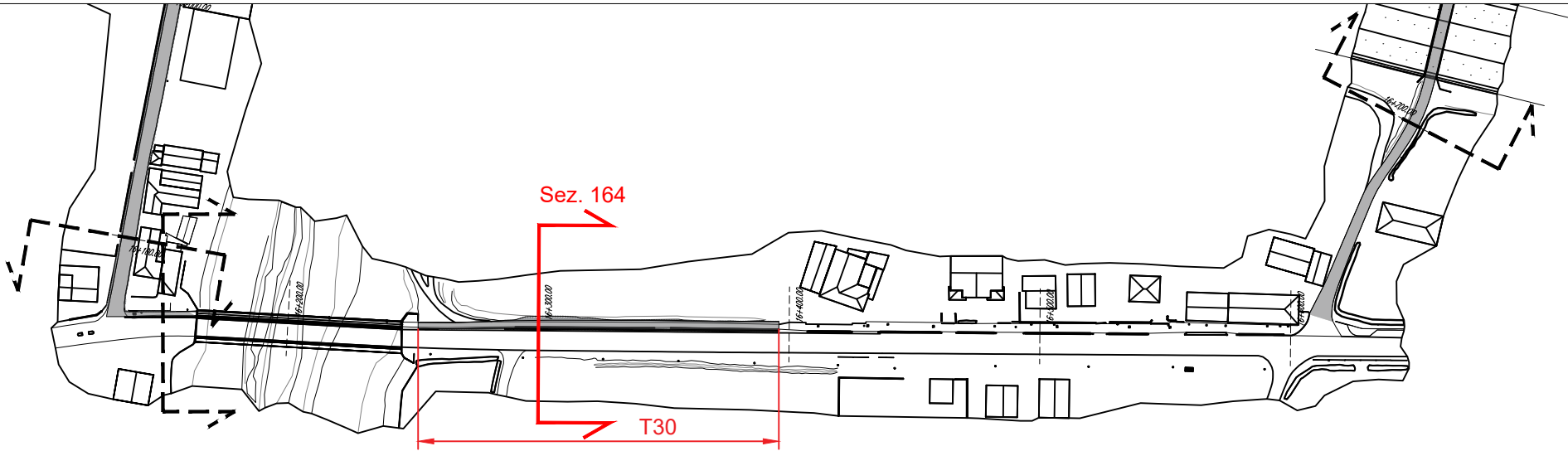
TRTIngegneria
Via Rutilia, 10/8, 20135 - Milano
tel.: (+39) 02 57410380
e-mail: info@trtingegneria.it
web: www.trt.it

TITOLO:

TAVOLA N°:

Sezioni tipologiche correnti

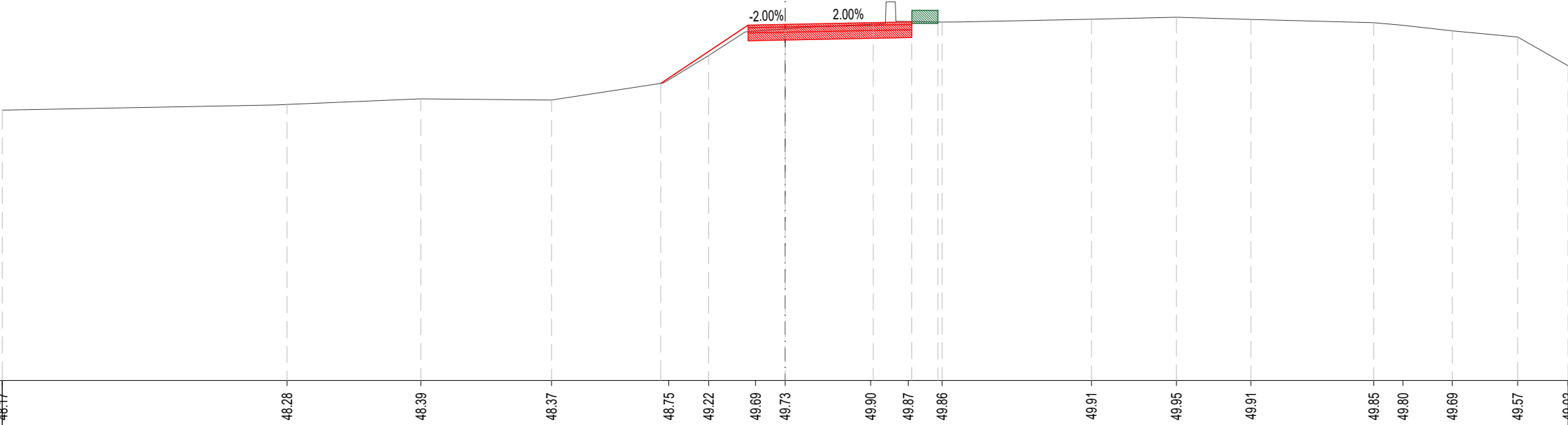
377-E-STD-RS-101-A



Volume cumulato T30

Volume Sterro	104.99
Volume Riporto	6.85

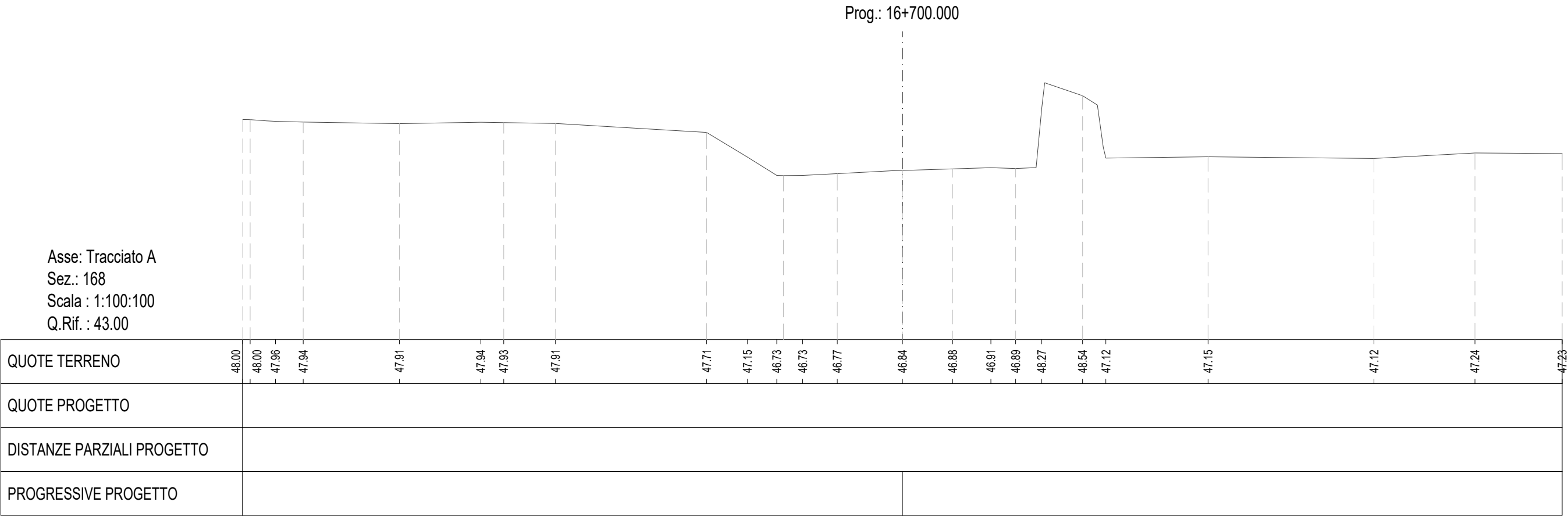
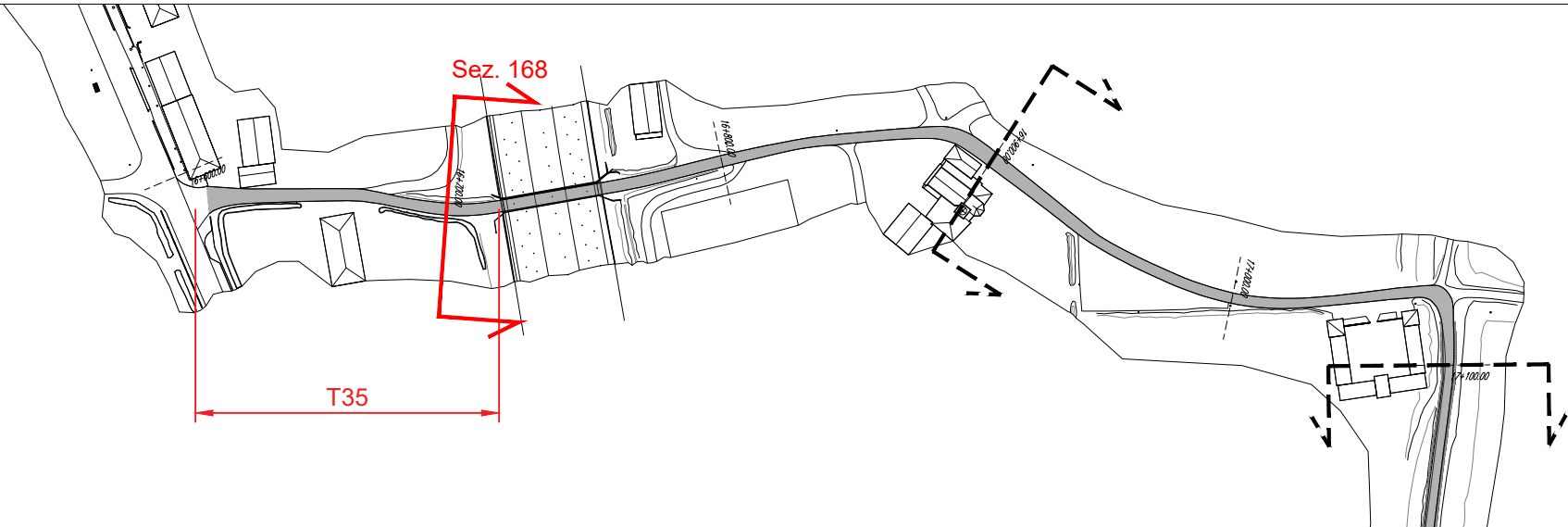
Prog.: 16+300.000



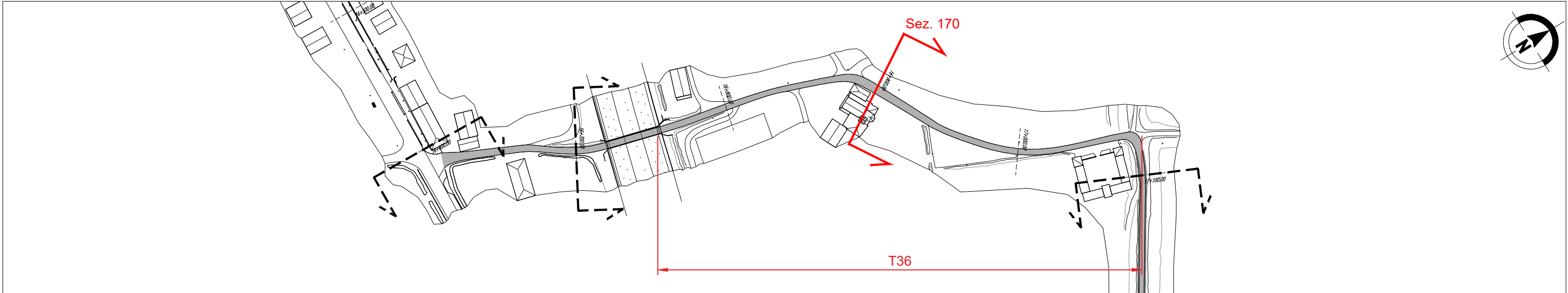
Asse: Tracciato A
Sez.: 164
Scala : 1:100:100
Q.Rif. : 43.00

QUOTE TERRENO	48.17	48.28	48.39	48.37	48.75	49.22	49.69	49.73	49.90	49.87	49.86	49.91	49.95	49.91	49.85	49.80	49.69	49.57	49.02
QUOTE PROGETTO					48.68		49.80	49.81		49.86	50.08								
DISTANZE PARZIALI PROGETTO						1.67	0.71		2.43	0.00	0.50								
PROGRESSIVE PROGETTO					-2.38		-0.71			-2.43	-2.93								

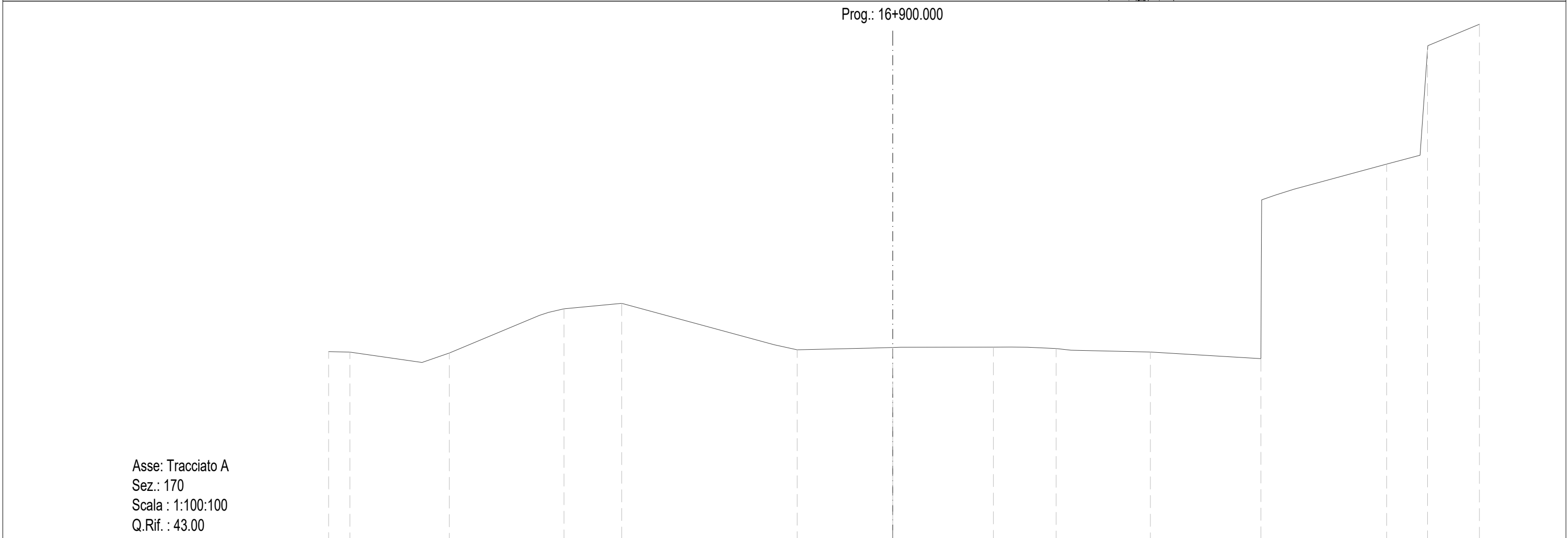
T30 - Sezione tipo H8



T35 - Sezione tipo B1

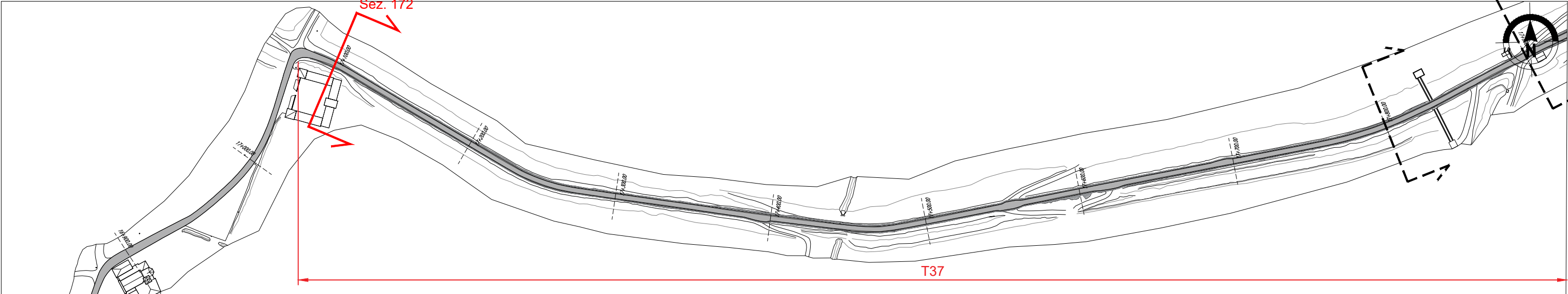


Prog.: 16+900.000



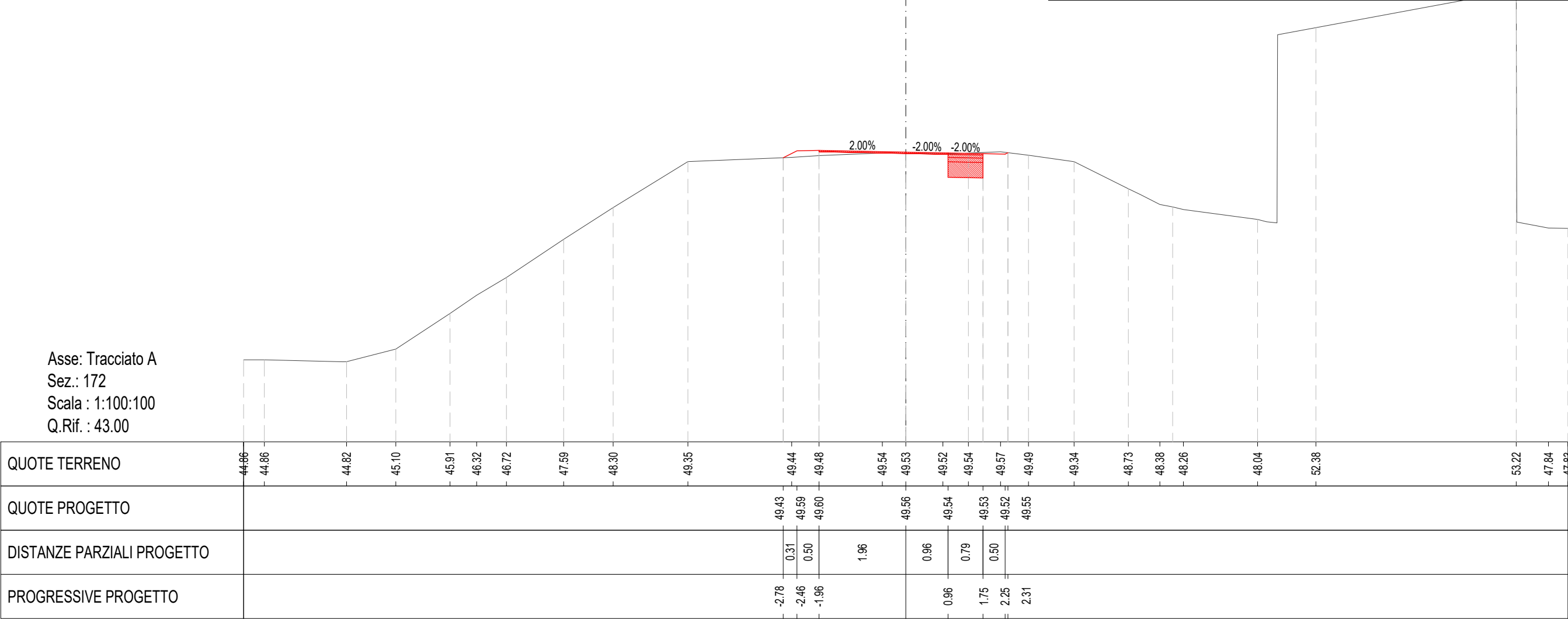
QUOTE TERRENO	47.80	47.79	47.52	47.76	48.73	48.89	49.03	47.98	47.85	47.89	47.91	47.91	47.91	47.88	47.79	47.62	51.95	52.59	52.82	56.17
QUOTE PROGETTO																				
DISTANZE PARZIALI PROGETTO																				
PROGRESSIVE PROGETTO																				

T36 - Sezione tipo B1

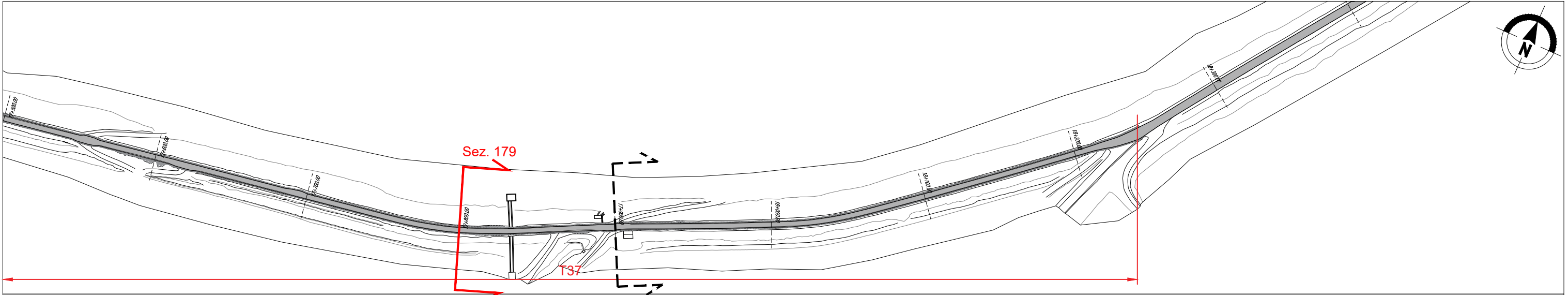


Prog.: 17+100.000

Volume cumulato T37	
Volume Sterro	203.82
Volume Riporto	147.11

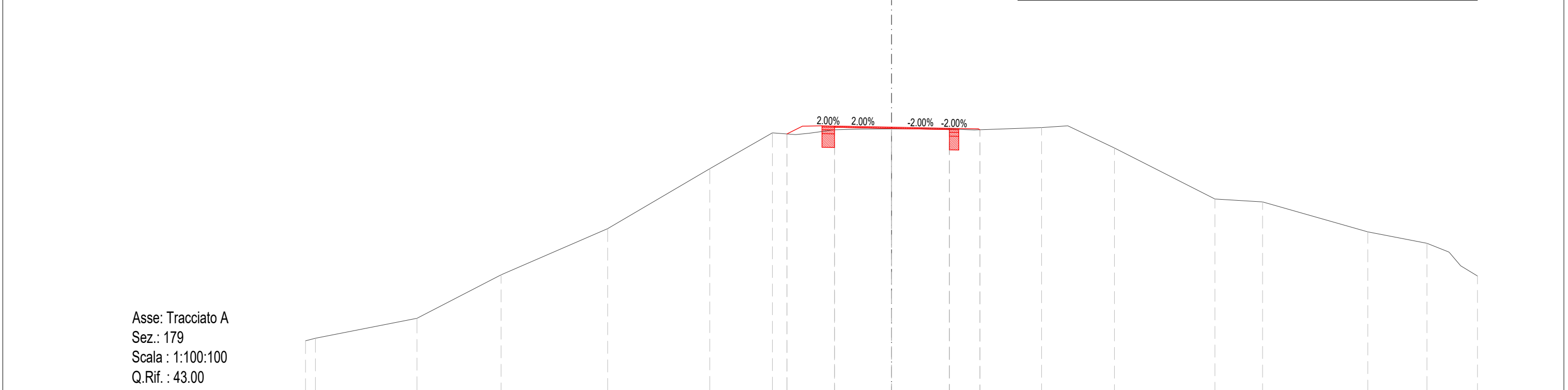


T37 - Sezione tipo F2



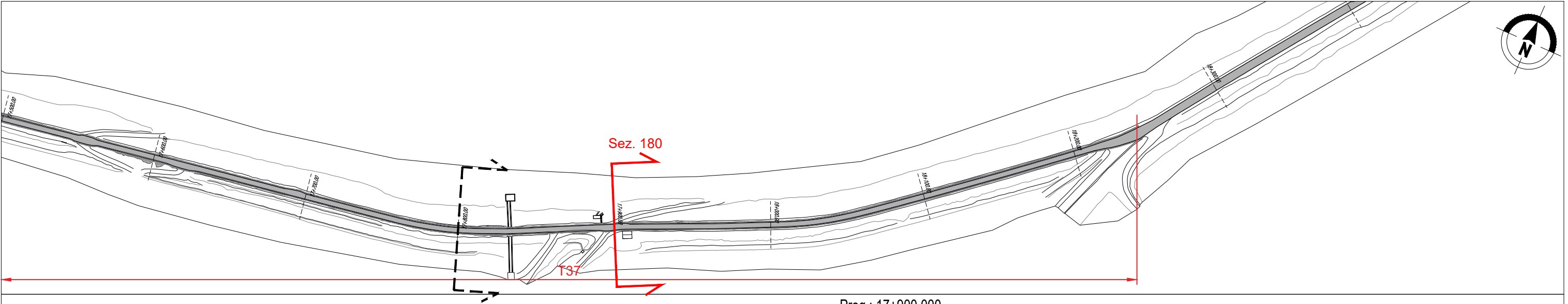
Volume cumulato T37	
Volume Sterro	95.99
Volume Riporto	147.11

Prog.: 17+800.000

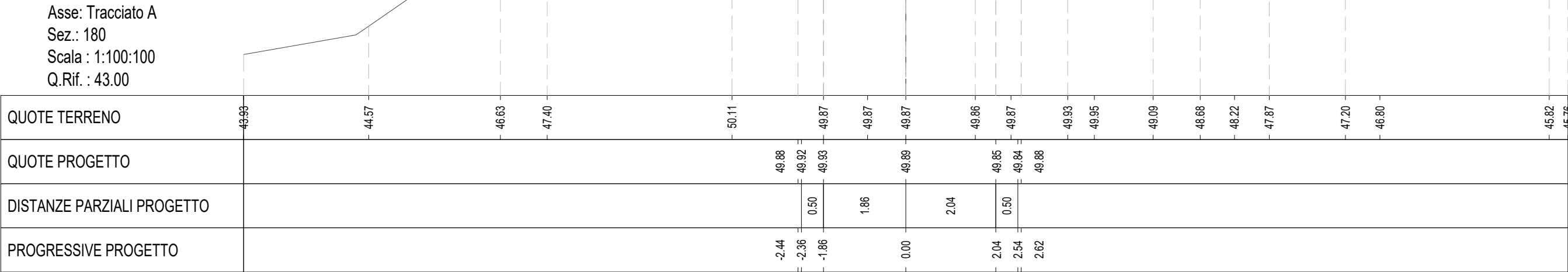


QUOTE TERRENO	44.29	44.36		44.87	45.98	47.16	48.69	49.61	49.60	49.69	49.71	49.71	49.72	49.71	49.68	49.75	49.79	49.22	47.92	47.84	47.08	46.79	46.57	45.95
QUOTE PROGETTO								49.58	49.78	49.79	49.78	49.75	49.73	49.72	49.71	49.69								
DISTANZE PARZIALI PROGETTO								0.40	0.50	0.32	1.46		1.48	0.24	0.50									
PROGRESSIVE PROGETTO								-2.68	-2.28	-1.78	-1.46		1.48	1.72	2.22	2.26								

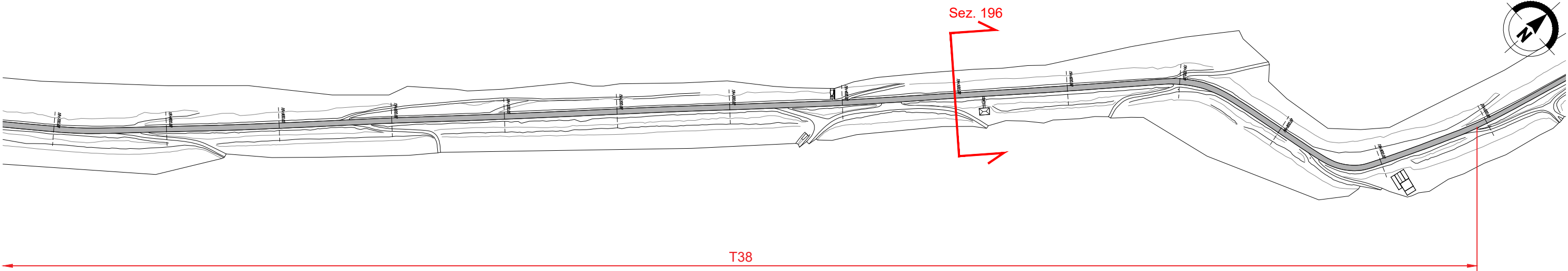
T37 - Sezione tipo F2



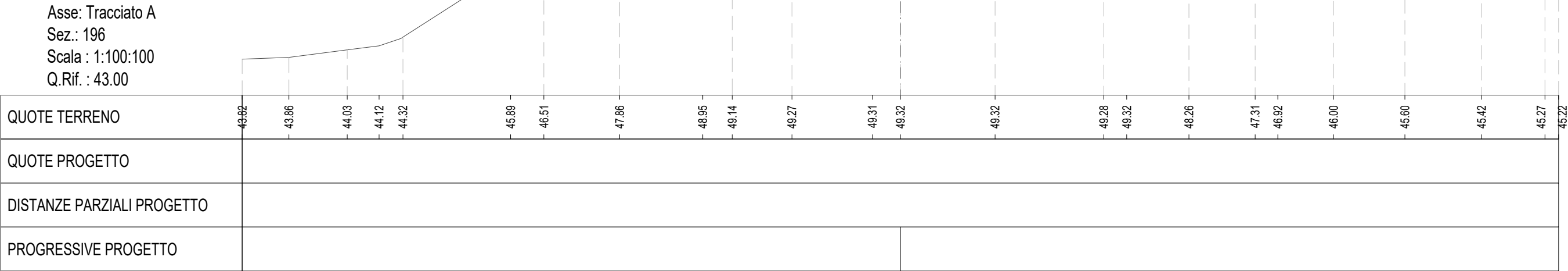
Volume cumulato T37	
Volume Sterro	95.99
Volume Riporto	147.11



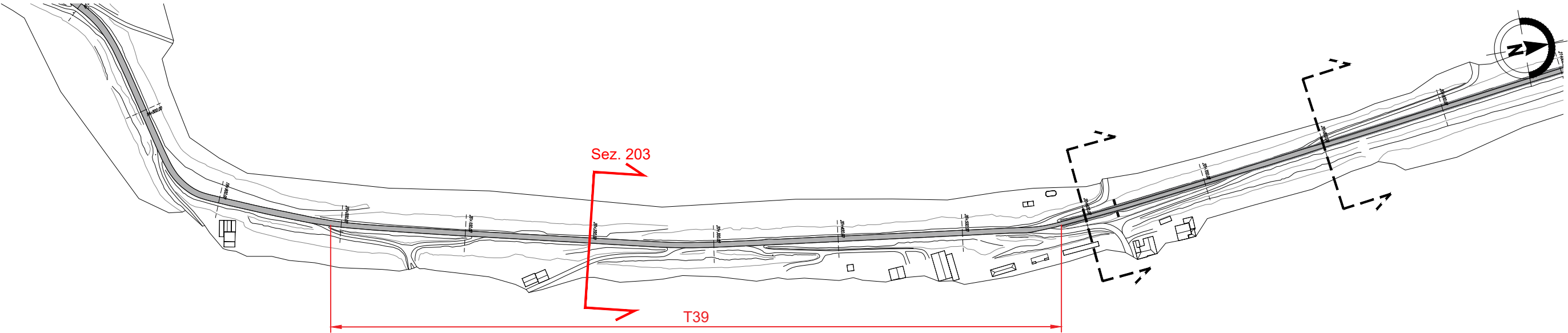
T37 - Sezione tipo F2



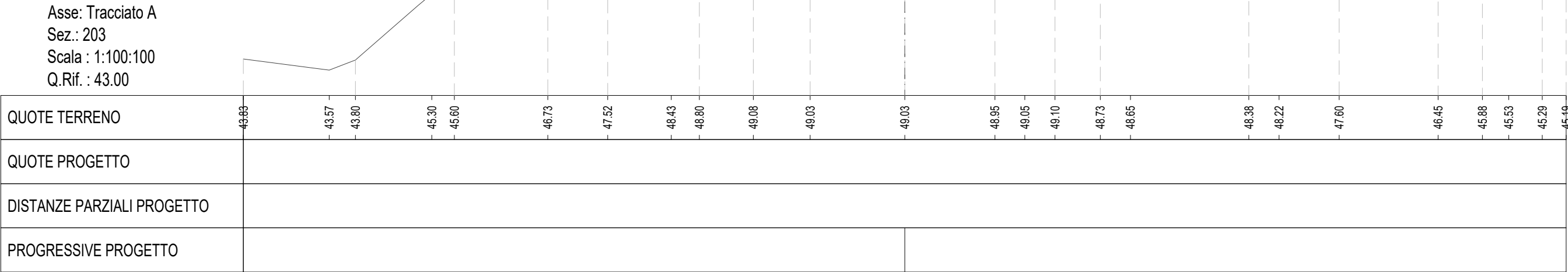
Prog.: 19+500.000



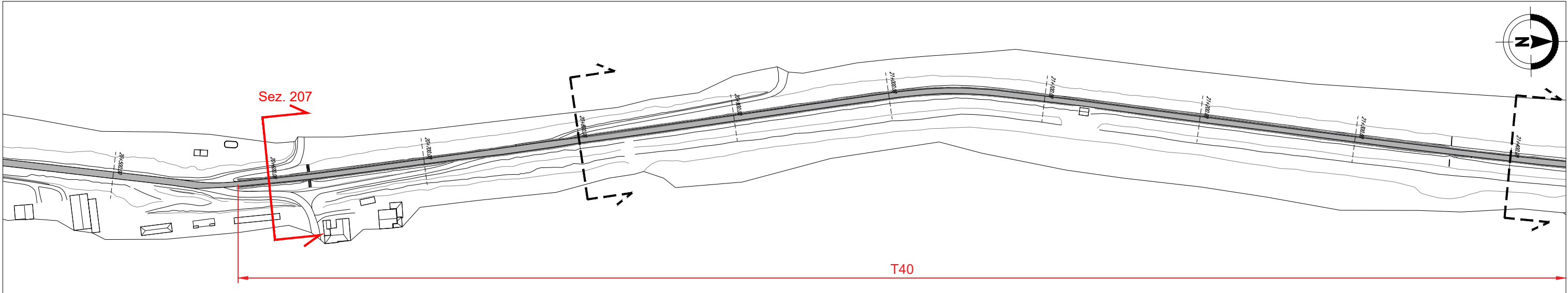
T38 - Sezione tipo B1



Prog.: 20+200.000




T39 - Sezione tipo B1

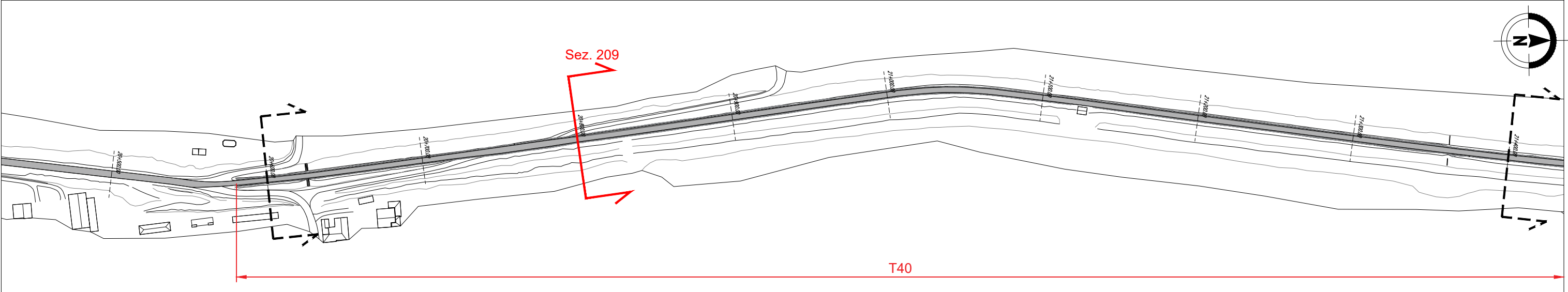


Volume cumulato T40	
Volume Sterro	1'328.81
Volume Riporto	564.15

Prog.: 20+600.000



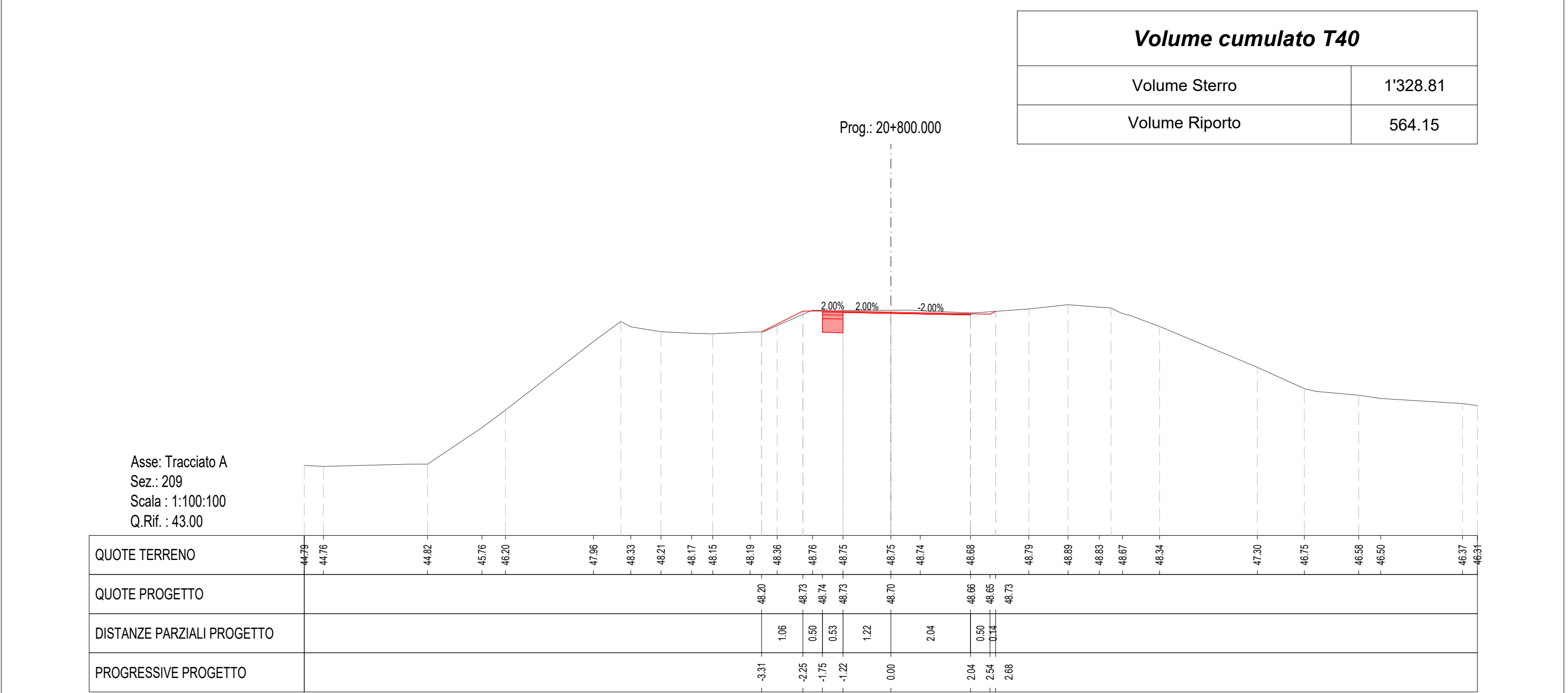
T40 - Sezione tipo F2



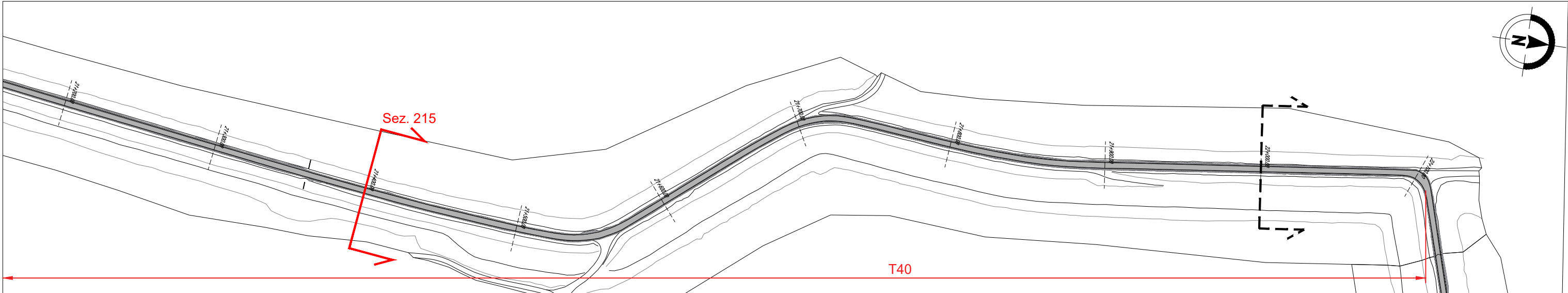
Volume cumulato T40

Volume Sterro	1'328.81
Volume Riporto	564.15

Prog.: 20+800.000

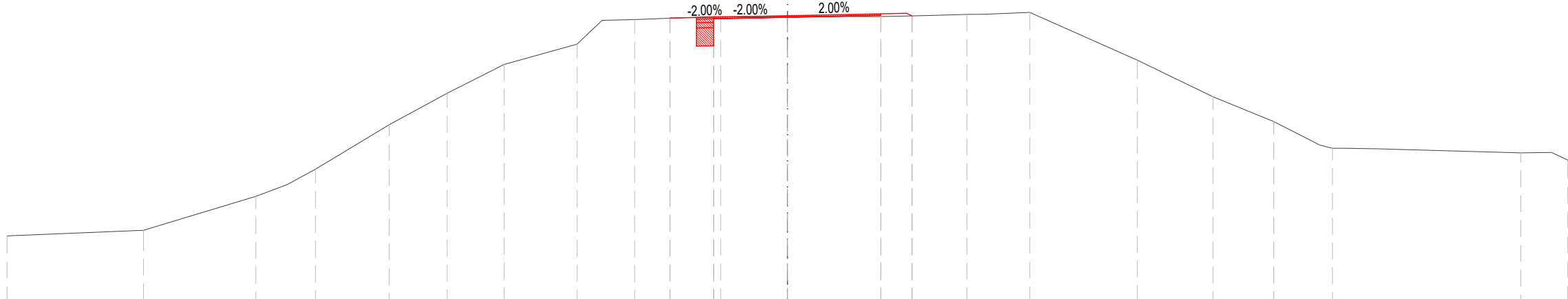


T40 - Sezione tipo F2



Volume cumulato T40	
Volume Sterro	1'328.81
Volume Riporto	564.15

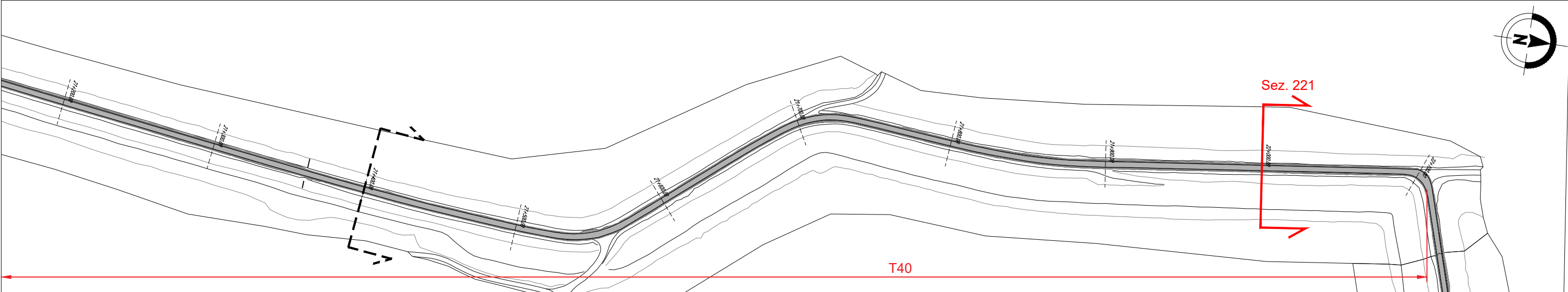
Prog.: 21+400.000



Asse: Tracciato A
Sez.: 215
Scala : 1:100:100
Q.Rif. : 43.00

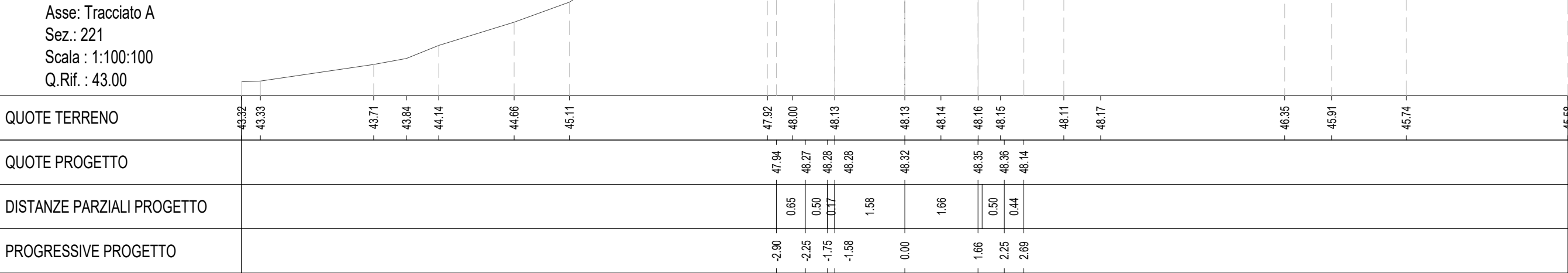
QUOTE TERRENO	44.31	44.42	45.07	45.30	45.59	46.44	47.05	47.60	48.45	48.46	48.49	48.50	48.51	48.52	48.52	48.52	48.52	48.54	48.56	48.60	47.68	46.98	46.51	46.05	45.98	45.90	45.91	45.76
QUOTE PROGETTO										48.49	48.49	48.50	48.51	48.52	48.54		48.57	48.58	48.53									
DISTANZE PARZIALI PROGETTO												0.50	0.33	1.42		1.79	0.50	0.10										
PROGRESSIVE PROGETTO										-2.26	-2.25	-1.75	-1.42	0.00		1.79	2.29	2.39										

T40 - Sezione tipo F2

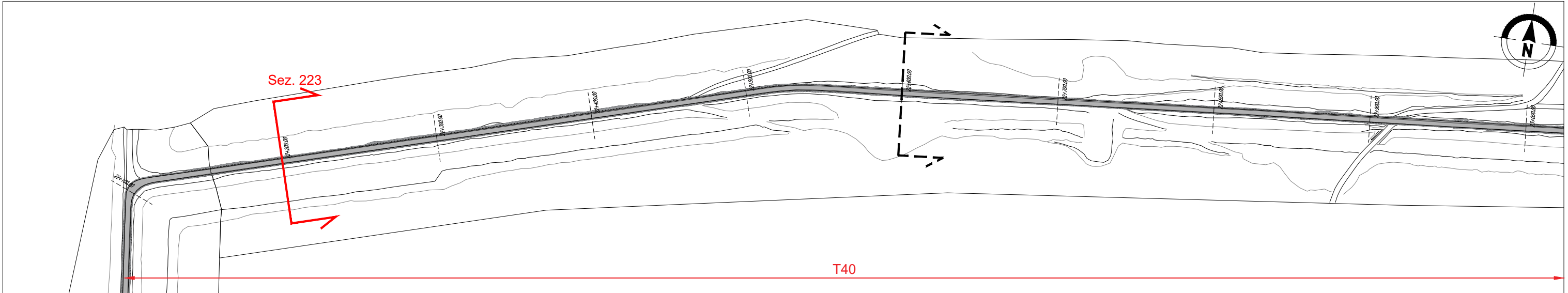


Volume cumulato T40	
Volume Sterro	1'328.81
Volume Riporto	564.15

Prog.: 22+000.000



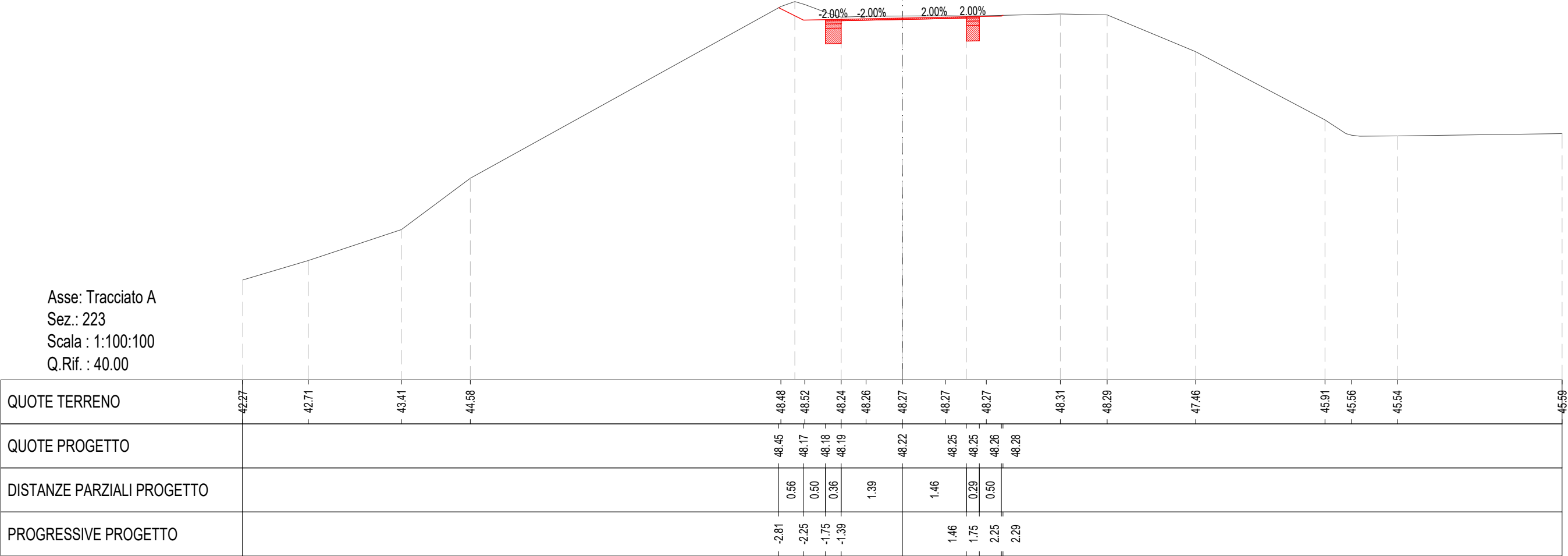
T40 - Sezione tipo F2



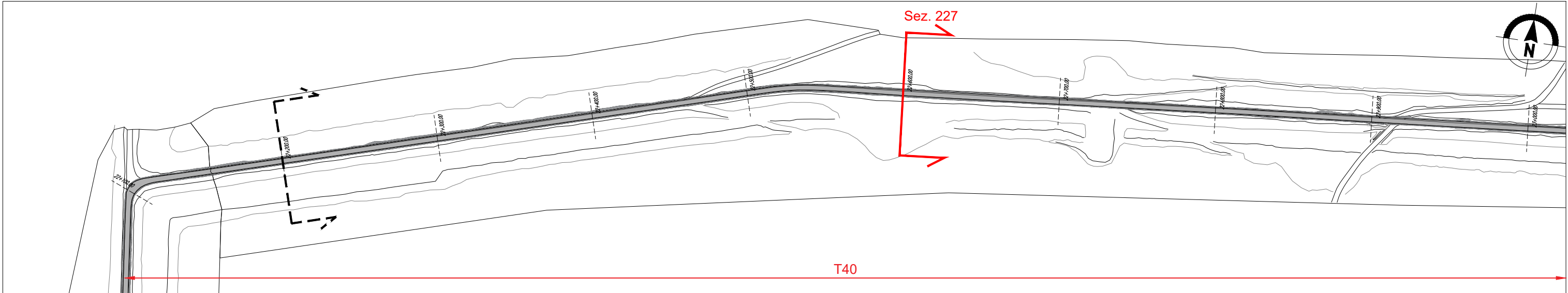
Prog.: 22+200.000

Volume cumulato T40

Volume Sterro	1'328.81
Volume Riporto	564.15

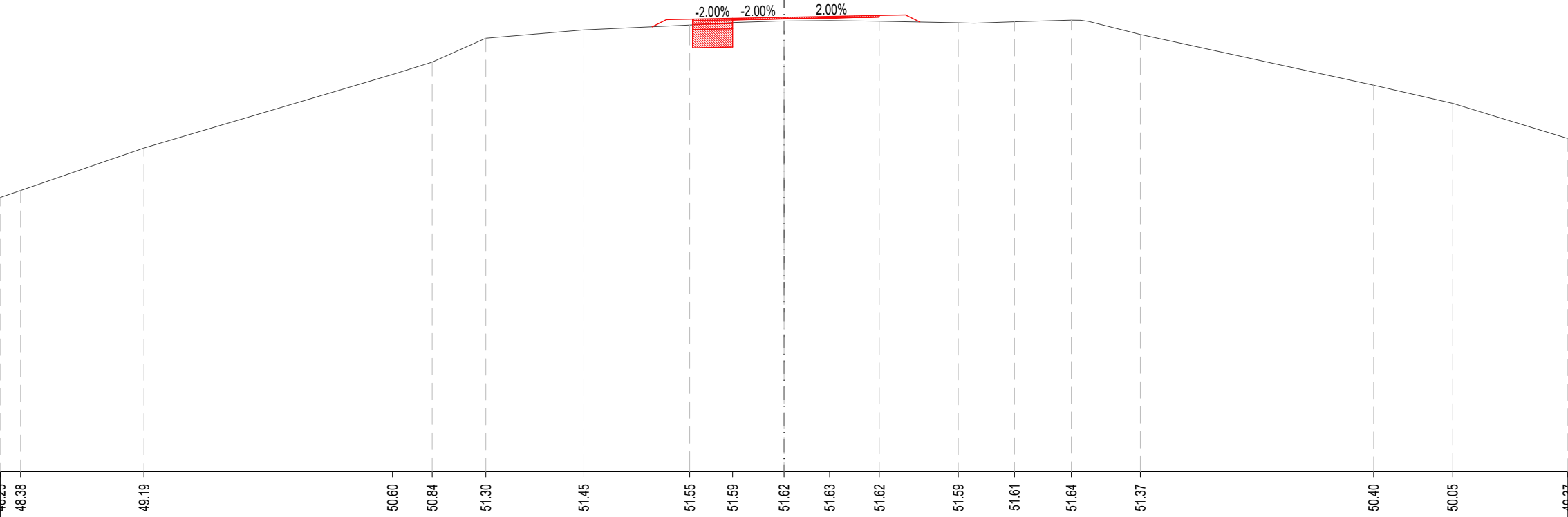


T40 - Sezione tipo F2



Prog.: 22+600.000

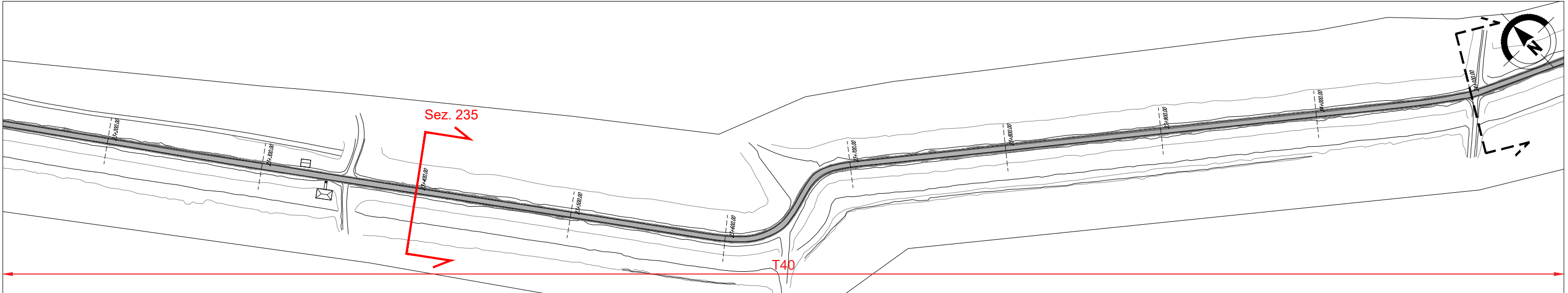
Volume cumulato T40	
Volume Sterro	1'328.81
Volume Riporto	564.15



Asse: Tracciato A
Sez.: 227
Scala : 1:100:100
Q.Rif. : 43.00

QUOTE TERRENO	48.25	48.38		49.19		50.60	50.84	51.30	51.45		51.55	51.59	51.62	51.63	51.62		51.59	51.61	51.64	51.37		50.40	50.05	49.37
QUOTE PROGETTO										51.51	51.65	51.66	51.68	51.69		51.73	51.74	51.60						
DISTANZE PARZIALI PROGETTO										0.27	0.50	0.77	0.98	1.82	0.50	0.28								
PROGRESSIVE PROGETTO										-2.52	-2.25	-1.75	-0.98		1.82	2.32	2.60							

T40 - Sezione tipo F2



Prog.: 23+400.000

Volume cumulato T40

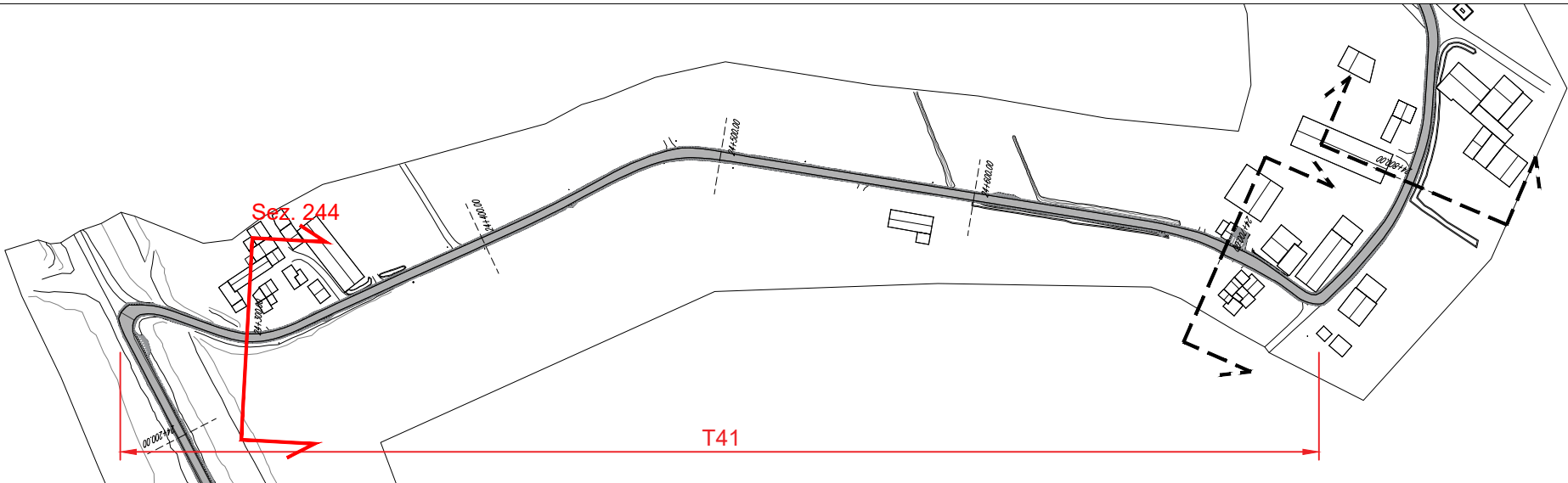
Volume Sterro	1'328.81
Volume Riporto	564.15

Asse: Tracciato A
Sez.: 235
Scala : 1:100:100
Q.Rif. : 40.00

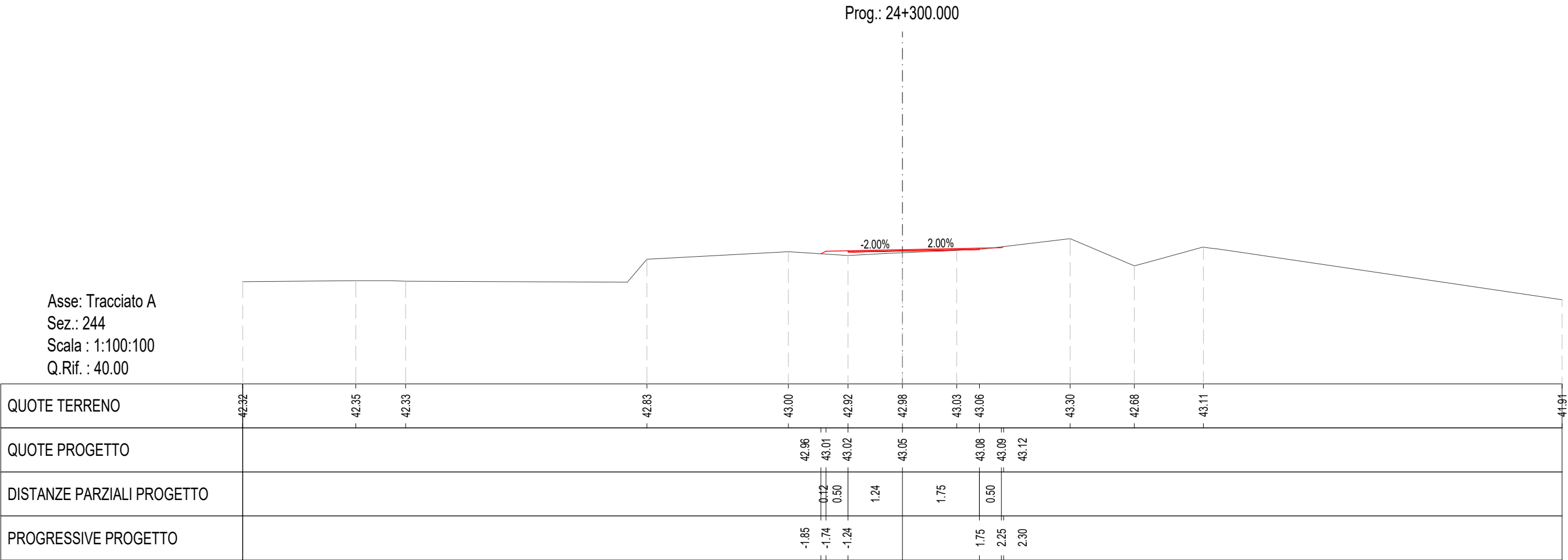
QUOTE TERRENO	42.51	43.04	44.62	46.41	48.02	48.18	47.70	47.63	47.64	47.65	47.80	47.53	45.29	44.68	44.58	44.47
QUOTE PROGETTO					48.15	47.60	47.61	47.60	47.57	47.54	47.54	47.53	47.74	47.75		
DISTANZE PARZIALI PROGETTO						1.09	0.50	0.35	1.40	1.51	0.24	0.50	0.43			
PROGRESSIVE PROGETTO					-3.34	-2.25	-1.75	-1.40		1.51	1.75	2.25	2.68			

T40 - Sezione tipo F2

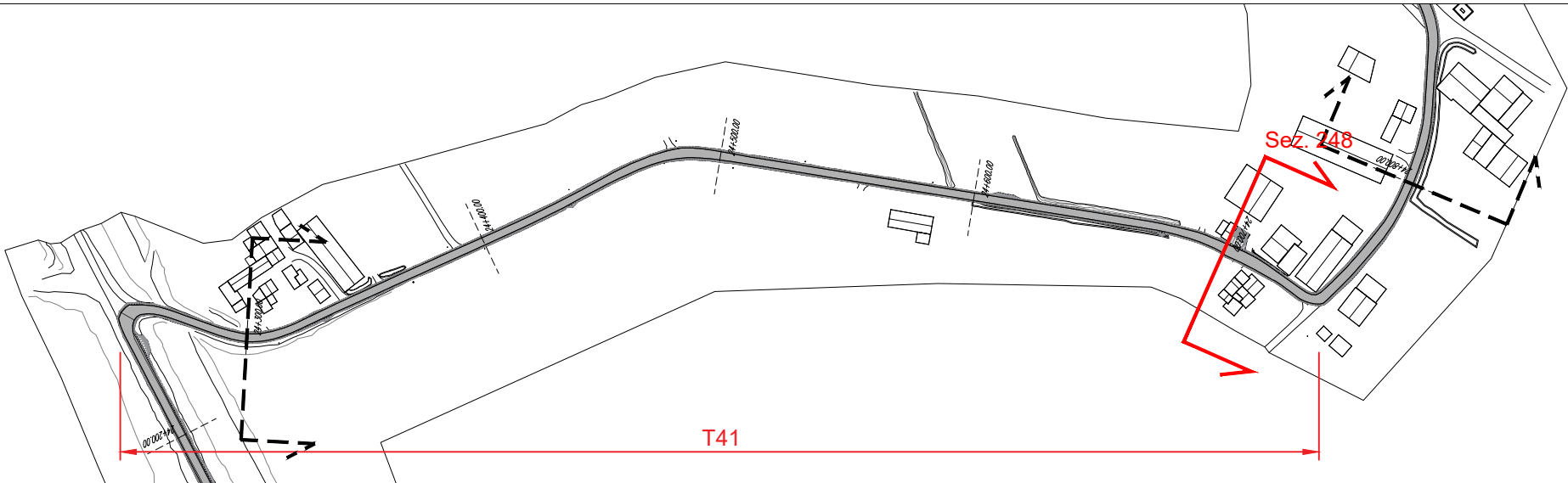
564.15



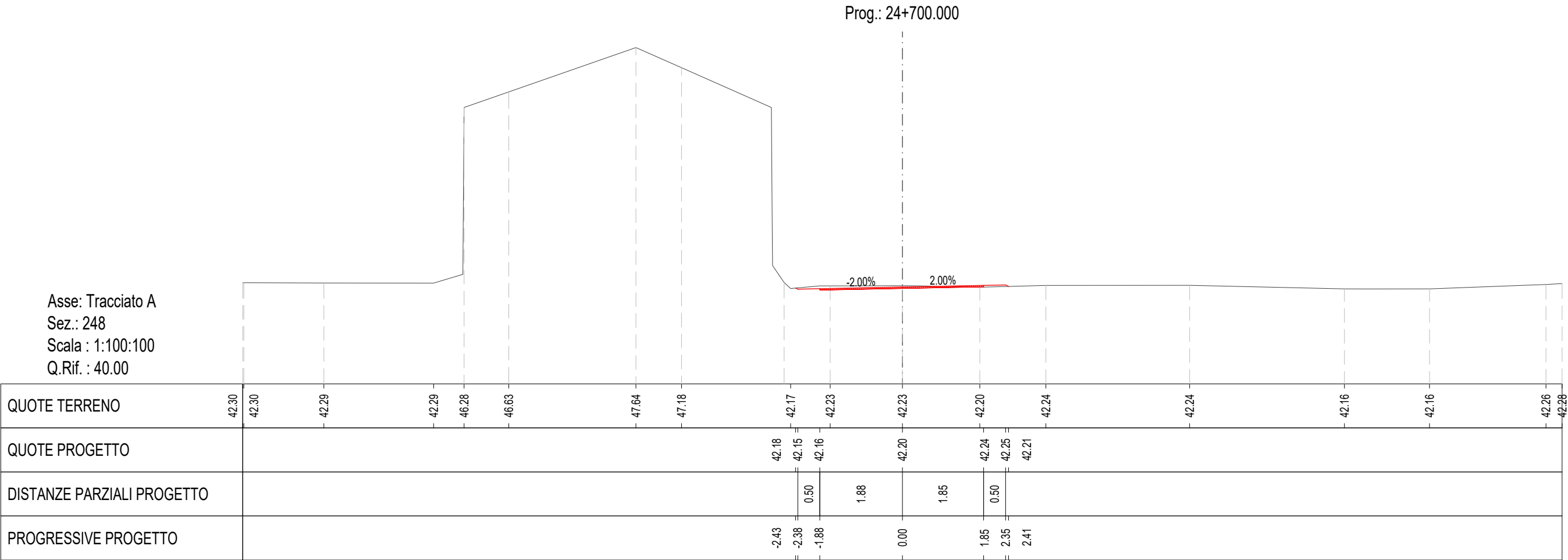
Volume cumulato T41	
Volume Sterro	0.58
Volume Riporto	185.76



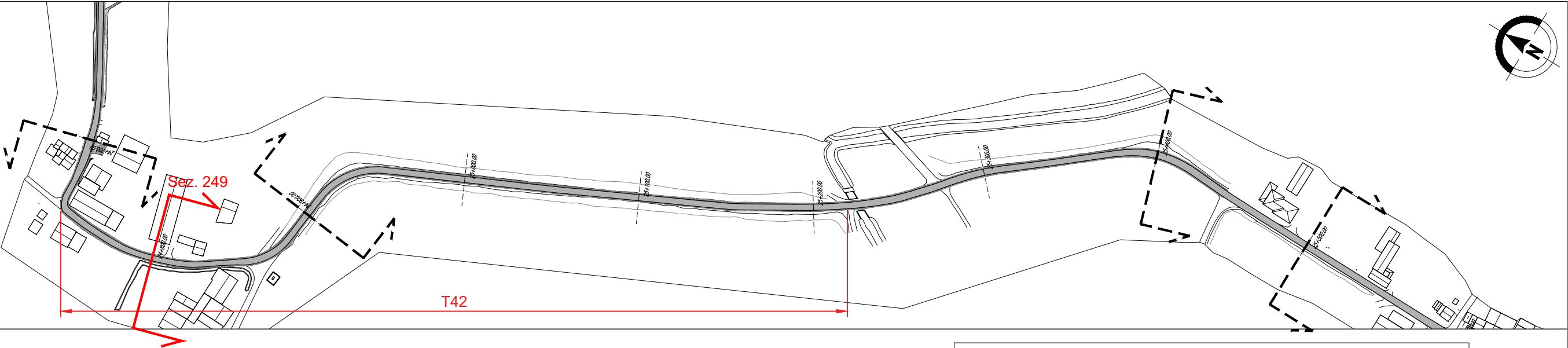
T41 - Sezione tipo C1



Volume cumulato T41	
Volume Sterro	0.58
Volume Riporto	185.76



T41 - Sezione tipo C1



Volume cumulato T42

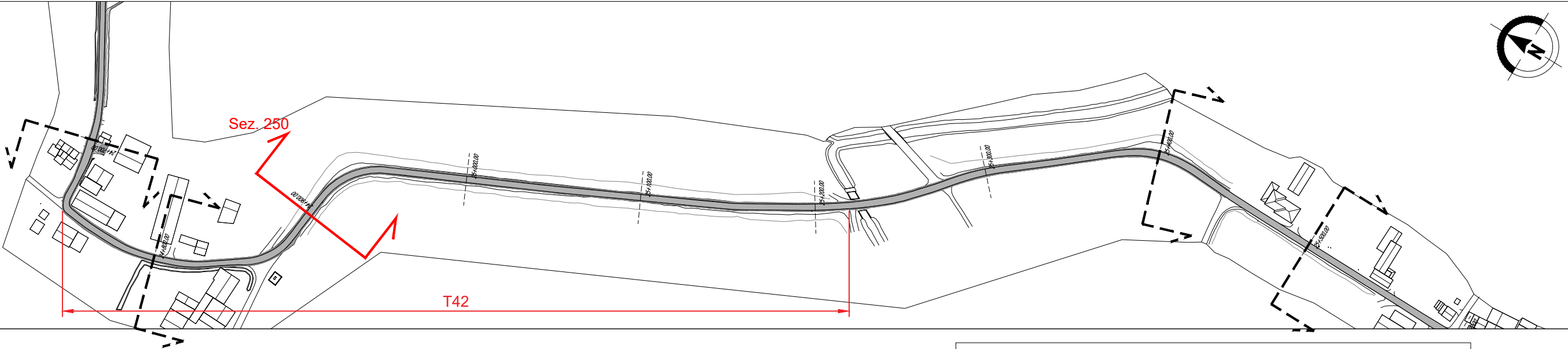
Volume Sterro	18.46
Volume Riporto	45.67

Prog.: 24+800.000

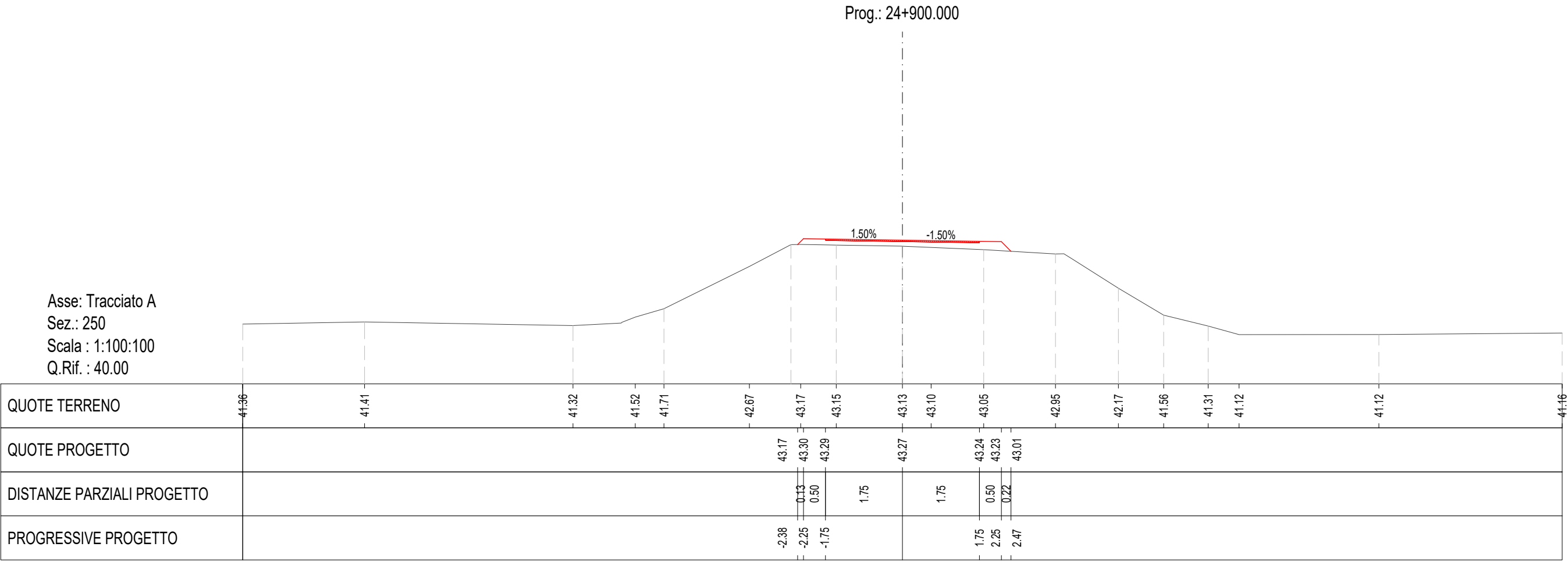
Asse: Tracciato A
Sez.: 249
Scala : 1:100:100
Q.Rif. : 40.00

QUOTE TERRENO	50.56	42.70	42.56	42.51	42.49	42.49	42.58	42.61	42.68	42.69	42.70	42.70	45.44	42.67	42.67	42.67	42.63	42.65	42.64
QUOTE PROGETTO							42.59	42.65	42.66	42.69	42.72	42.73	42.70						
DISTANZE PARZIALI PROGETTO							0.11	0.50	1.53	1.62	0.50								
PROGRESSIVE PROGETTO							-2.14	-2.03	-1.53	0.00	1.62	2.12	2.19						

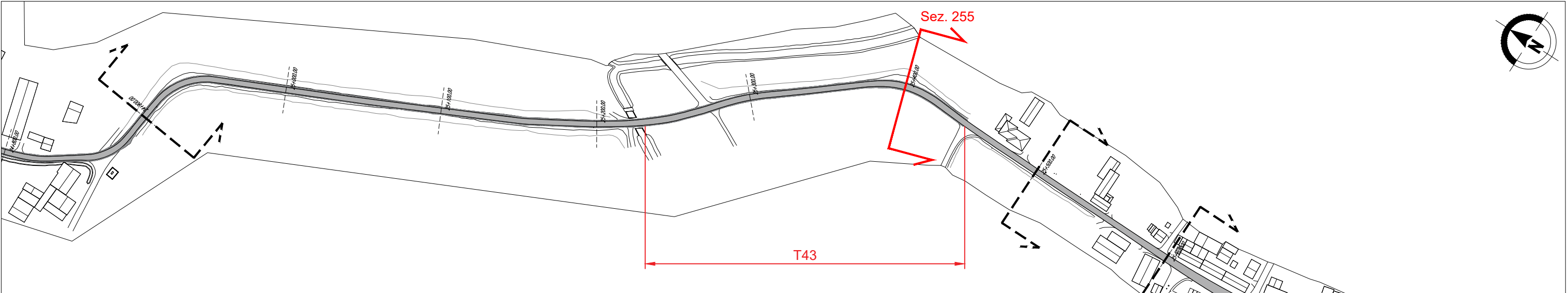
T42 - Sezione tipo C1



Volume cumulato T42	
Volume Sterro	18.46
Volume Riporto	45.67

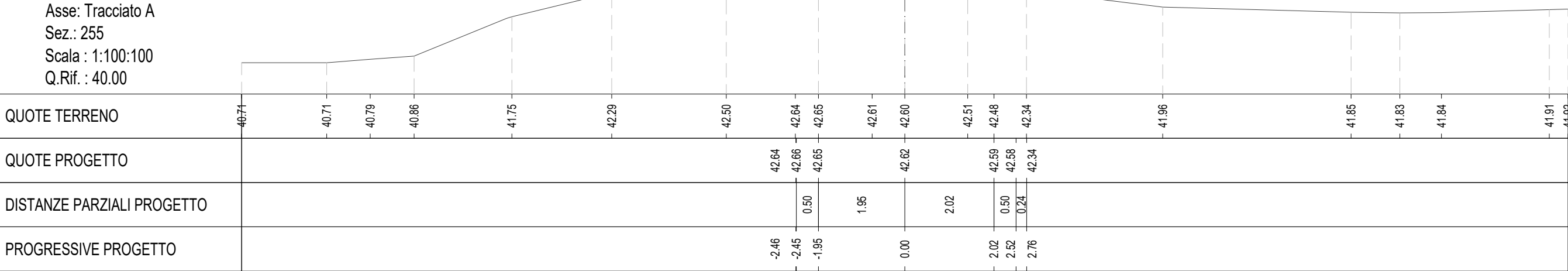


T42 - Sezione tipo C1

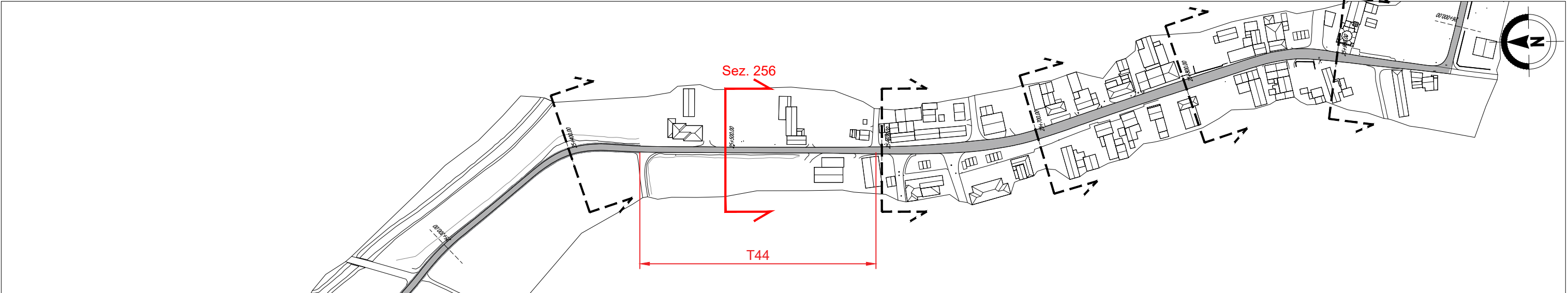


Volume cumulato T43	
Volume Sterro	2.00
Volume Riporto	9.80

Prog.: 25+400.000



T43 - Sezione tipo C1

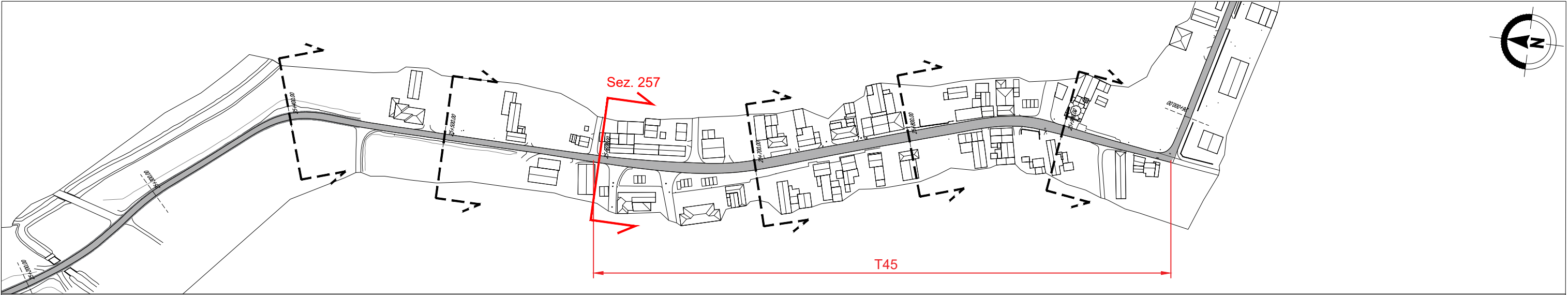


Prog.: 25+500.000

Asse: Tracciato A
Sez.: 256
Scala : 1:100:100
Q.Rif. : 40.00

QUOTE TERRENO	41.07	41.11	41.18	41.30	41.49	42.40	42.52	42.63	42.67	42.68	42.66	42.52	42.58	42.31	42.26	42.06	41.98	41.97	41.97	41.97
QUOTE PROGETTO																				
DISTANZE PARZIALI PROGETTO																				
PROGRESSIVE PROGETTO																				

T44 - Sezione tipo B1

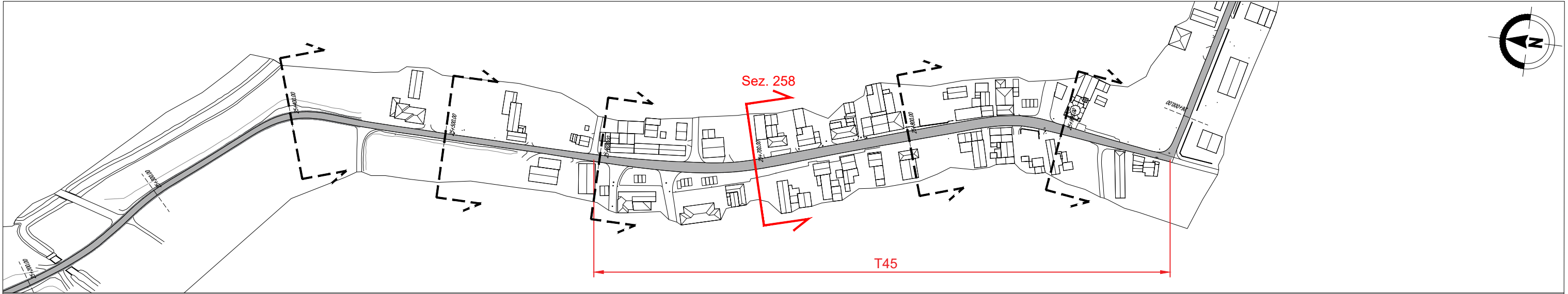


Prog.: 25+600.000

Asse: Tracciato A
Sez.: 257
Scala : 1:100:100
Q.Rif. : 40.00

QUOTE TERRENO	45.98	45.96	43.05	43.05	43.04	43.05	43.05	43.05	43.04	43.03	43.05	43.06	43.06	43.08	43.09	43.11	43.12	43.08	43.09	43.10	43.11	43.09	43.09
QUOTE PROGETTO																							
DISTANZE PARZIALI PROGETTO																							
PROGRESSIVE PROGETTO																							

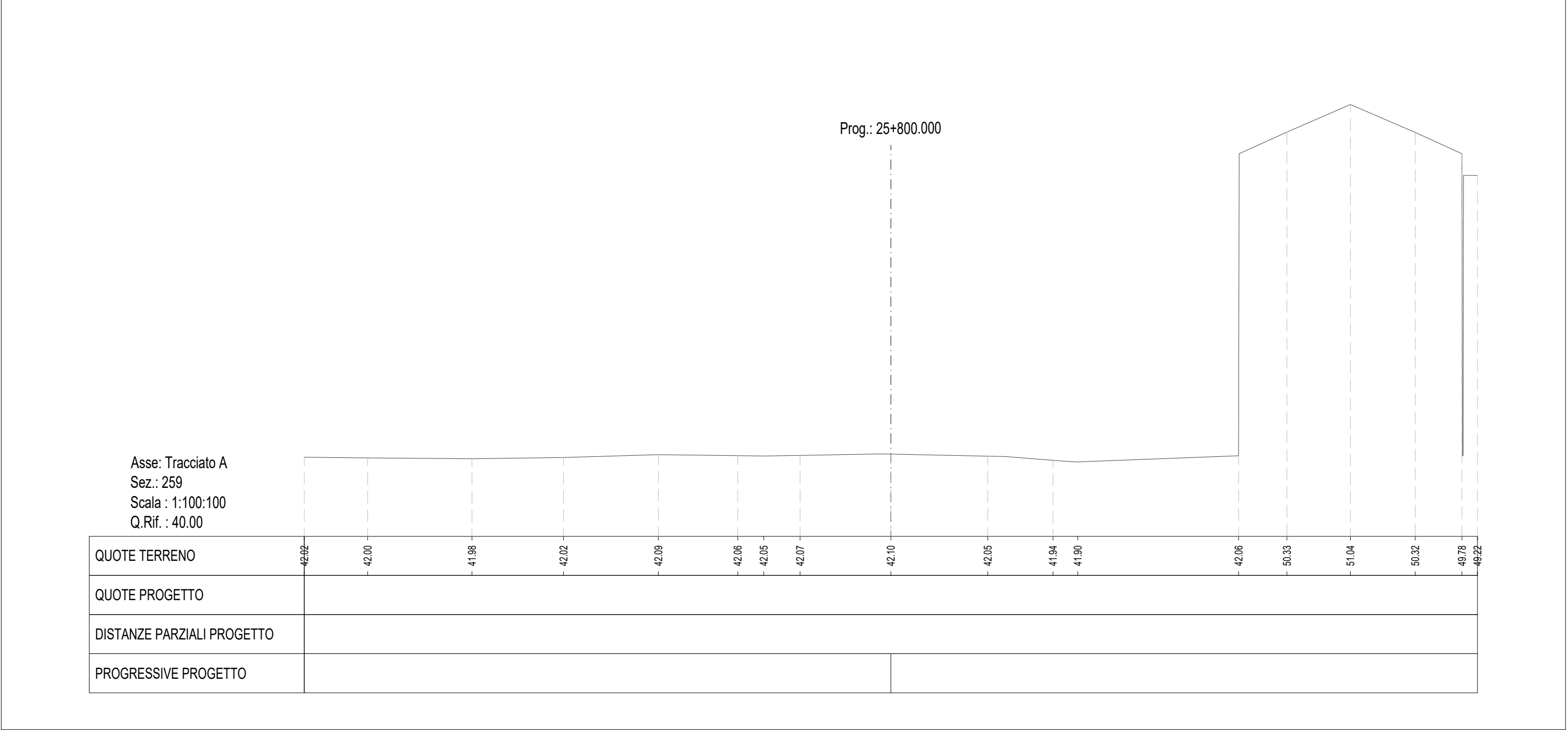
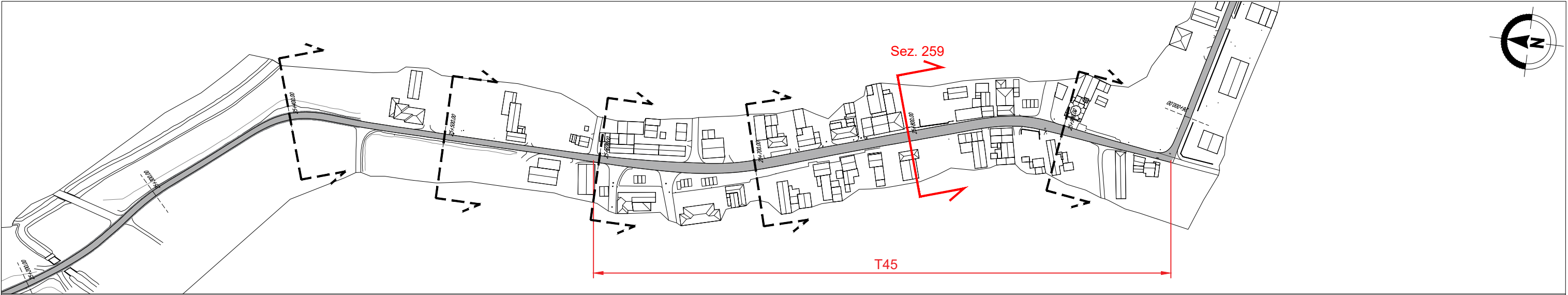
T45 - Sezione tipo B1



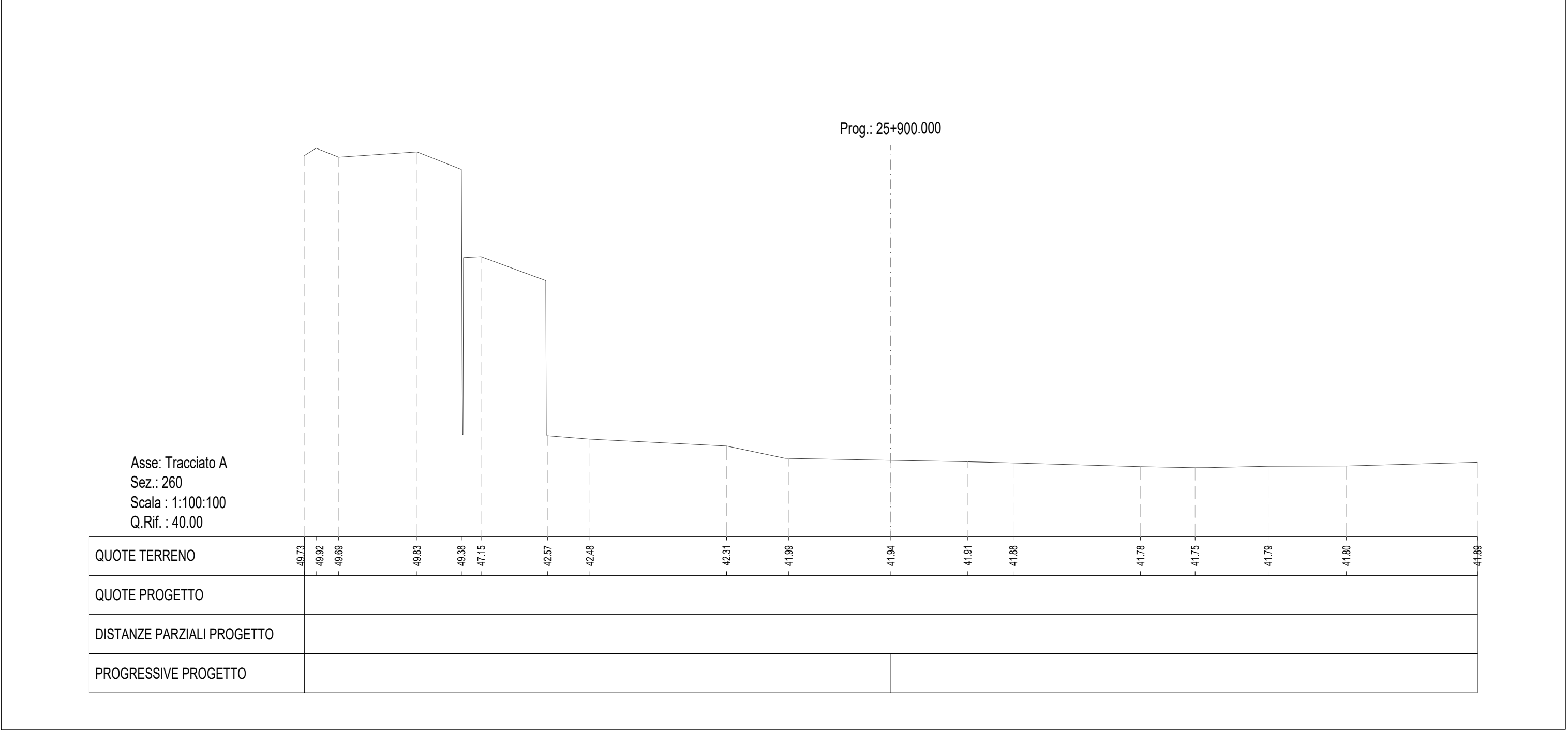
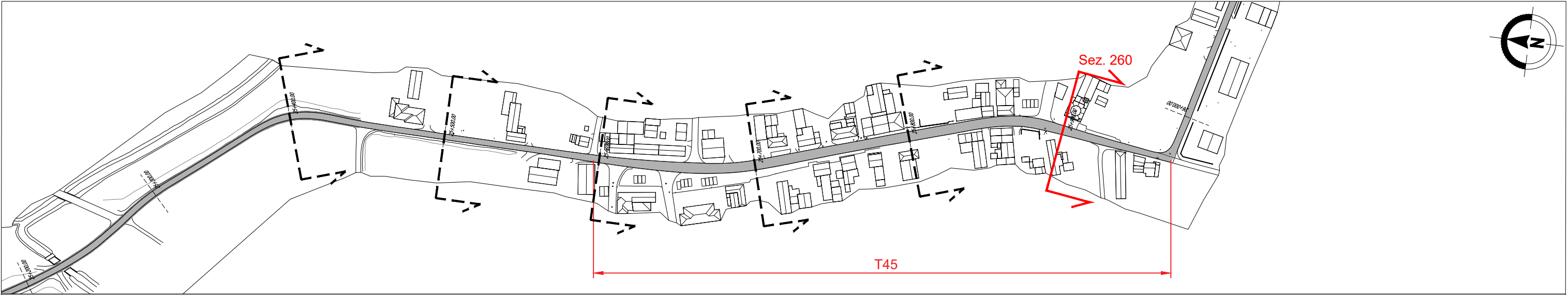
Prog.: 25+700.000

Asse: Tracciato A Sez.: 258 Scala : 1:100:100 Q.Rif. : 40.00																									
QUOTE TERRENO	42.37	42.38			42.49		42.51		42.53		42.58	42.60	42.58		42.55	42.52	42.49	42.49	42.48	42.41	42.42	42.45	42.44	42.43	42.42
QUOTE PROGETTO																									
DISTANZE PARZIALI PROGETTO																									
PROGRESSIVE PROGETTO																									

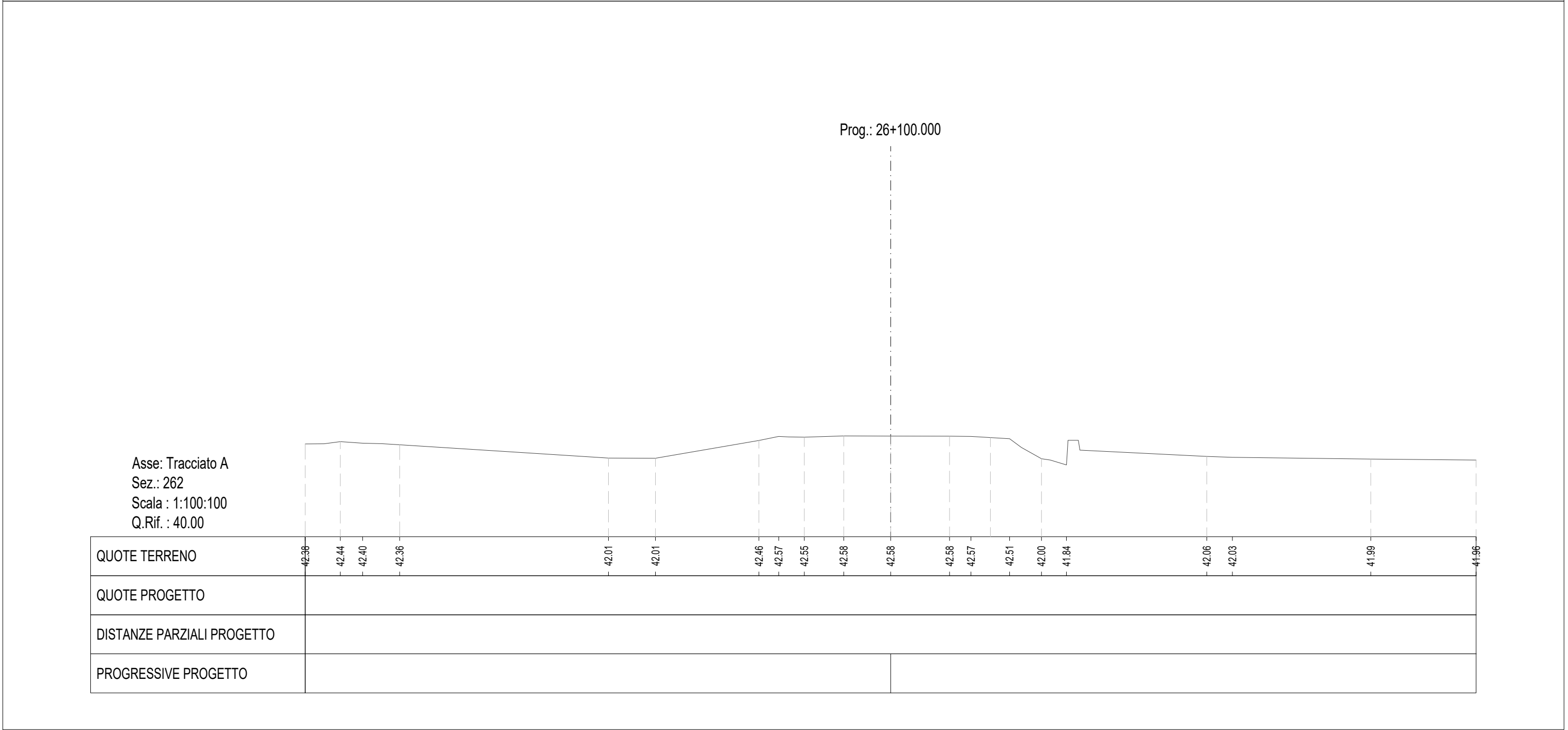
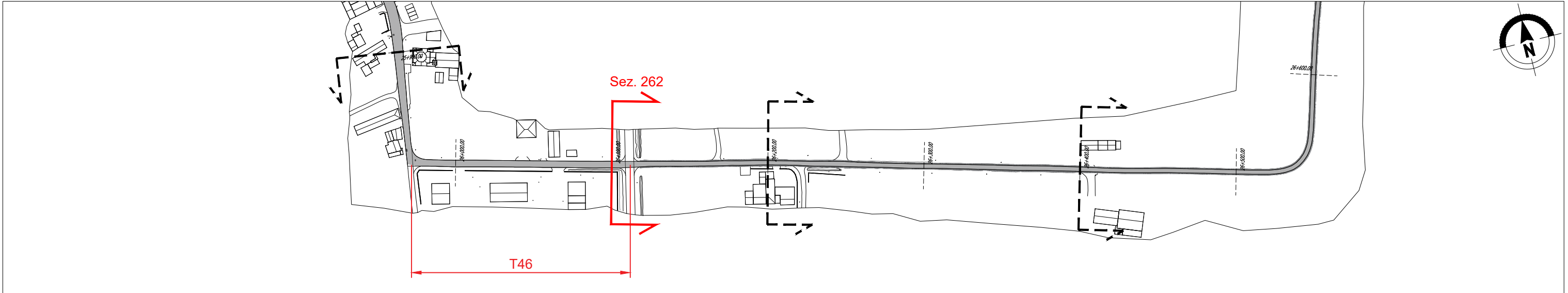
T45 - Sezione tipo B1



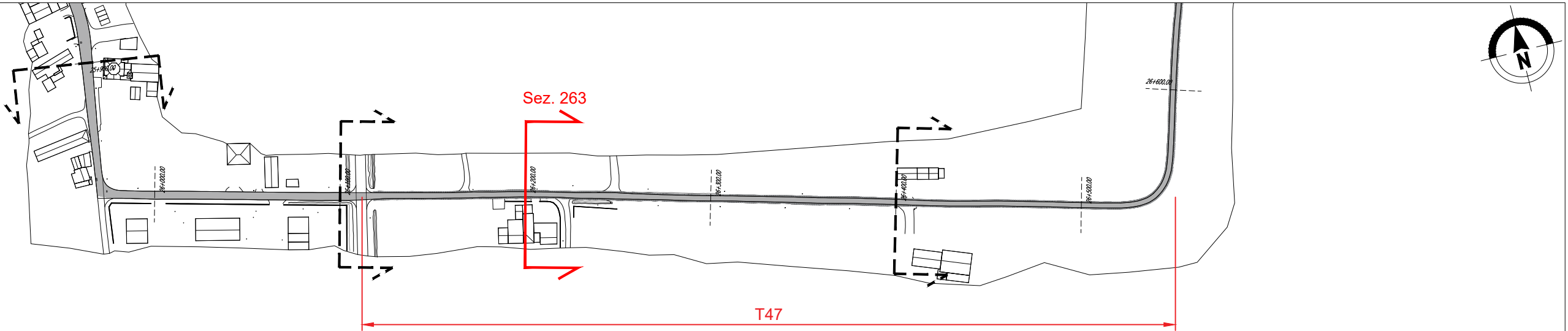
T45 - Sezione tipo B1



T45 - Sezione tipo B1

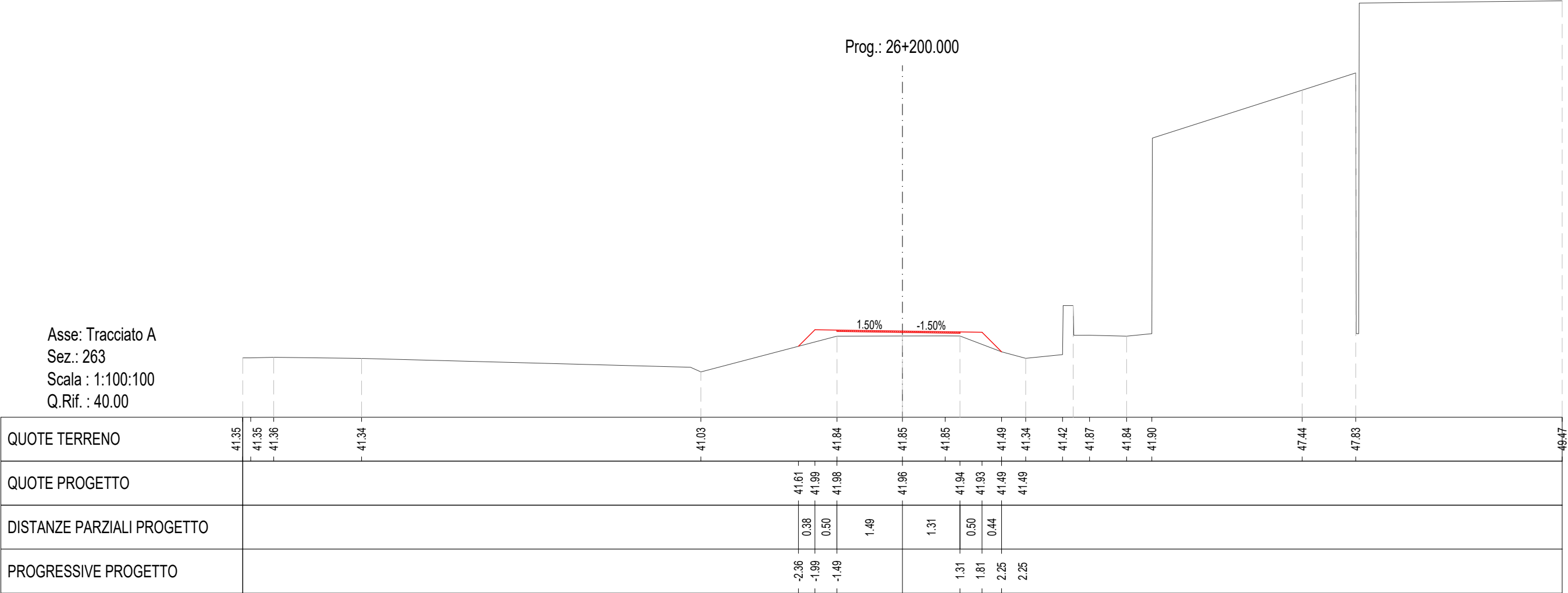


T46 - Sezione tipo B1

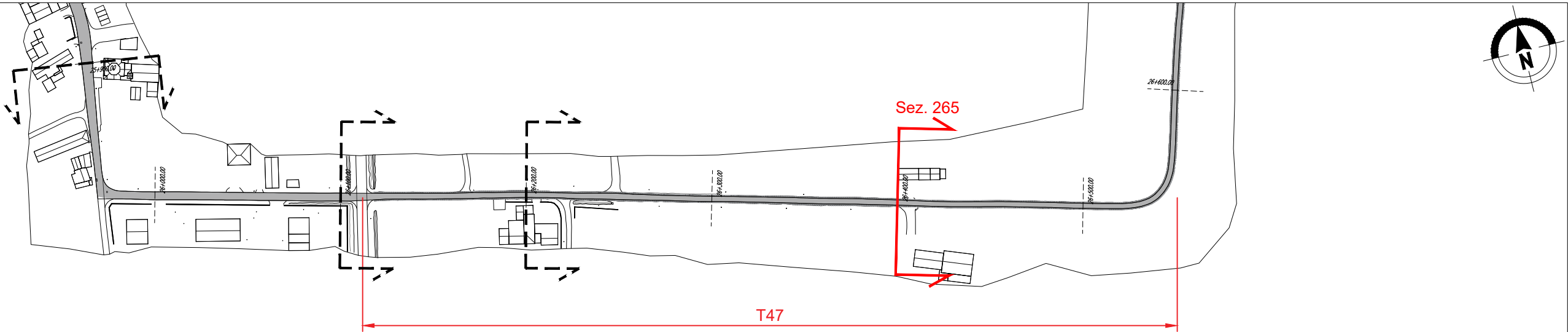


Volume cumulato T47

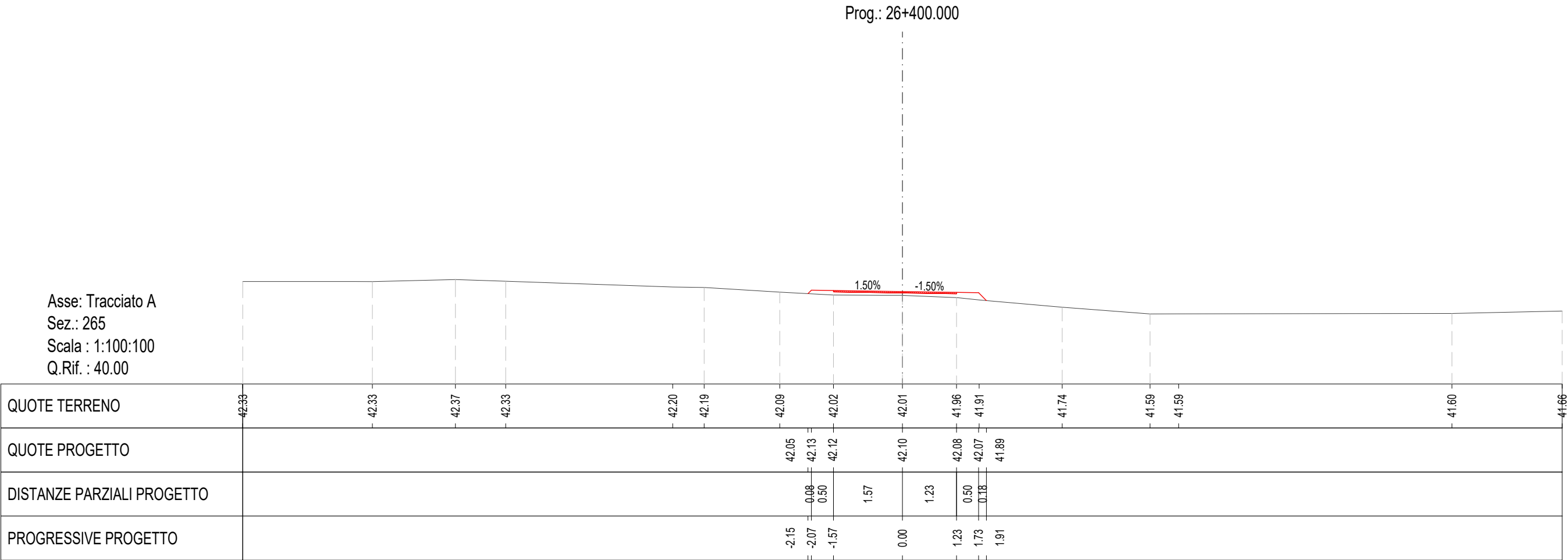
Volume Sterro	33.18
Volume Riporto	25.83



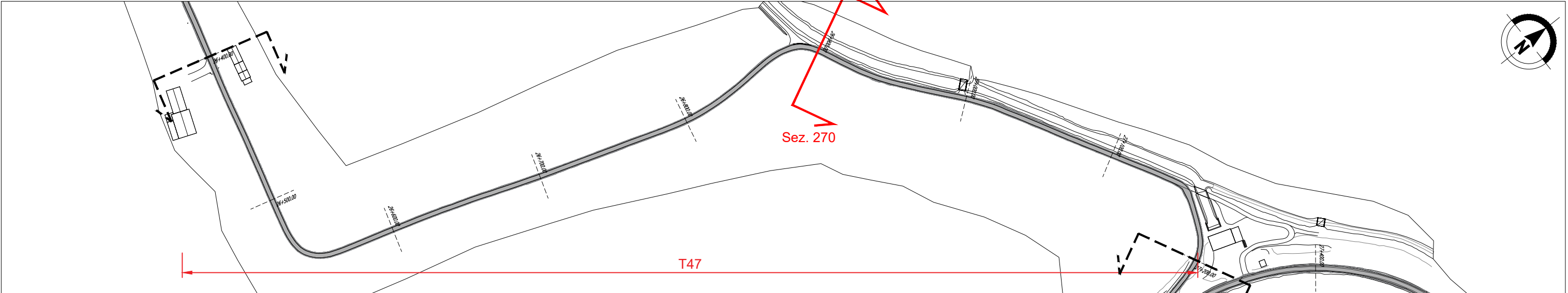
T47 - Sezione tipo C1



Volume cumulato T47	
Volume Sterro	33.18
Volume Riporto	25.83



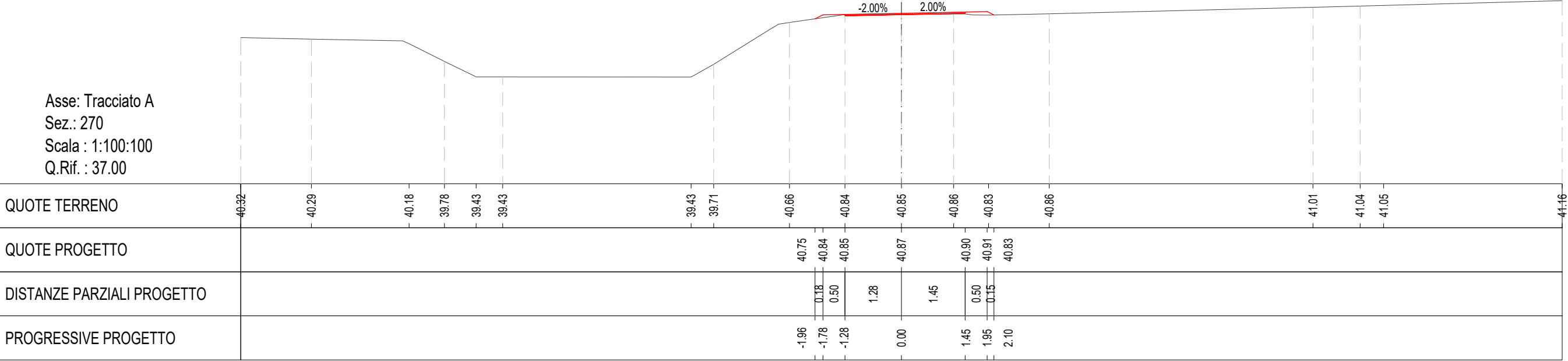
T47 - Sezione tipo C1



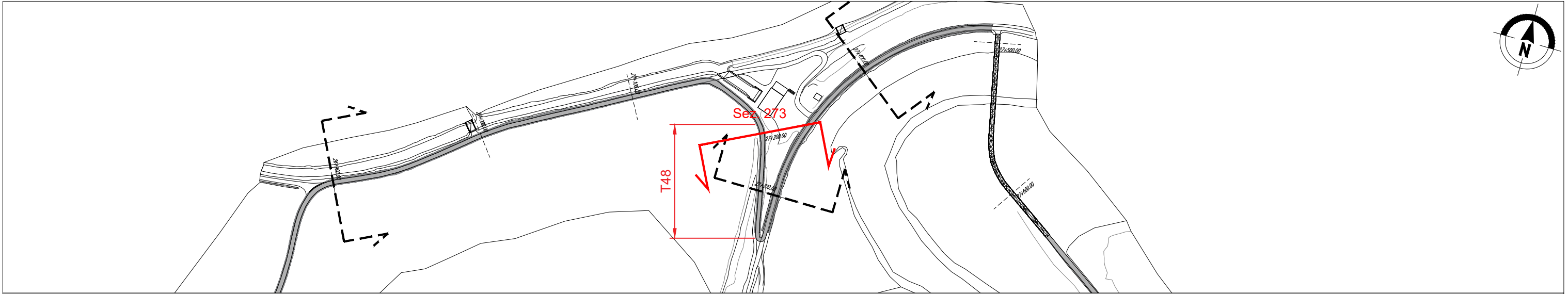
Volume cumulado T47	
Volume Sterro	33.18
Volume Riporto	25.83

Prog.: 26+900.000

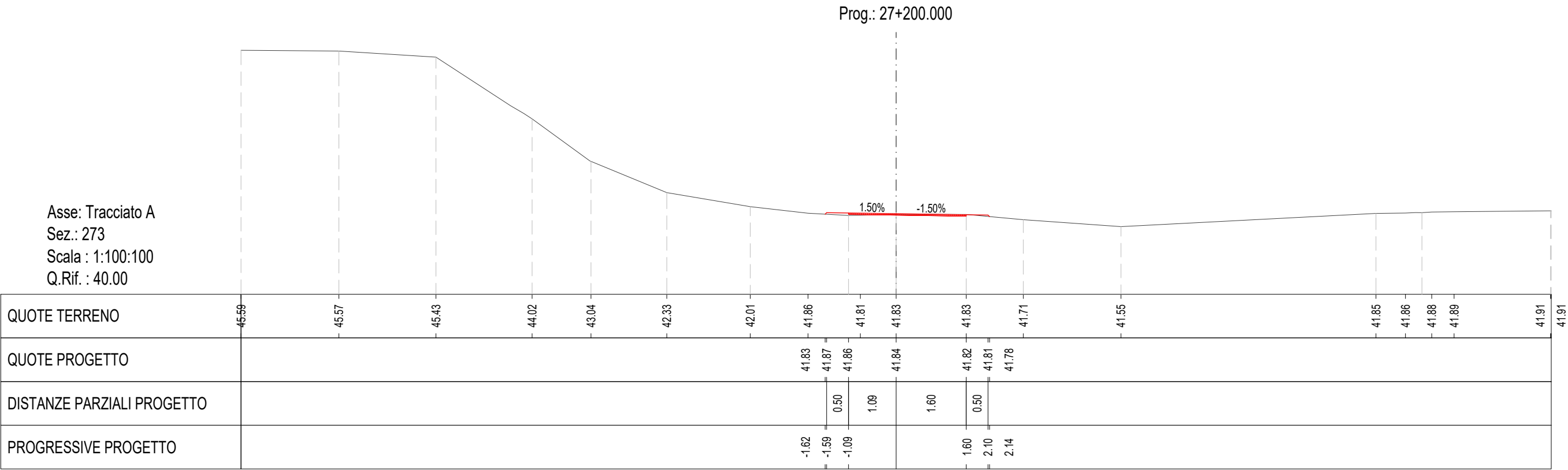
Asse: Tracciato A
Sez.: 270
Scala : 1:100:100
Q.Rif. : 37.00



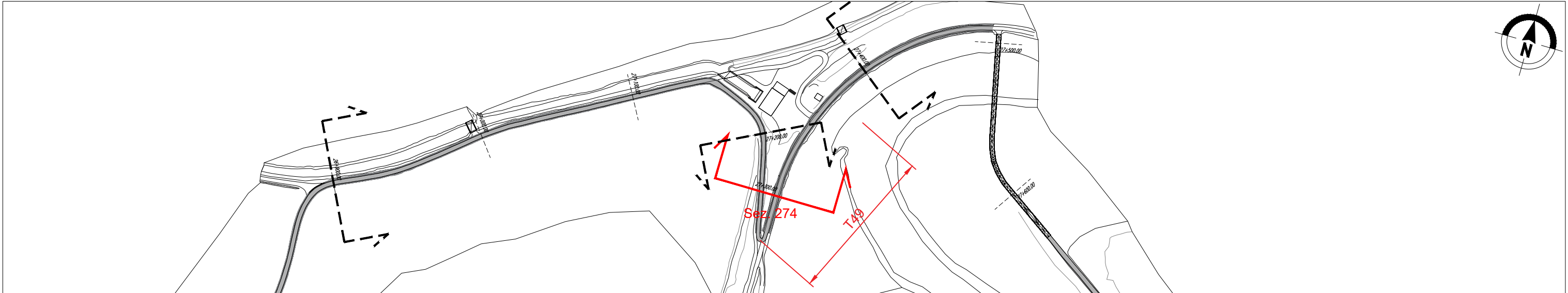
T47 - Sezione tipo C1



Volume cumulato T48	
Volume Sterro	3.38
Volume Riporto	1.60



T48 - Sezione tipo C1

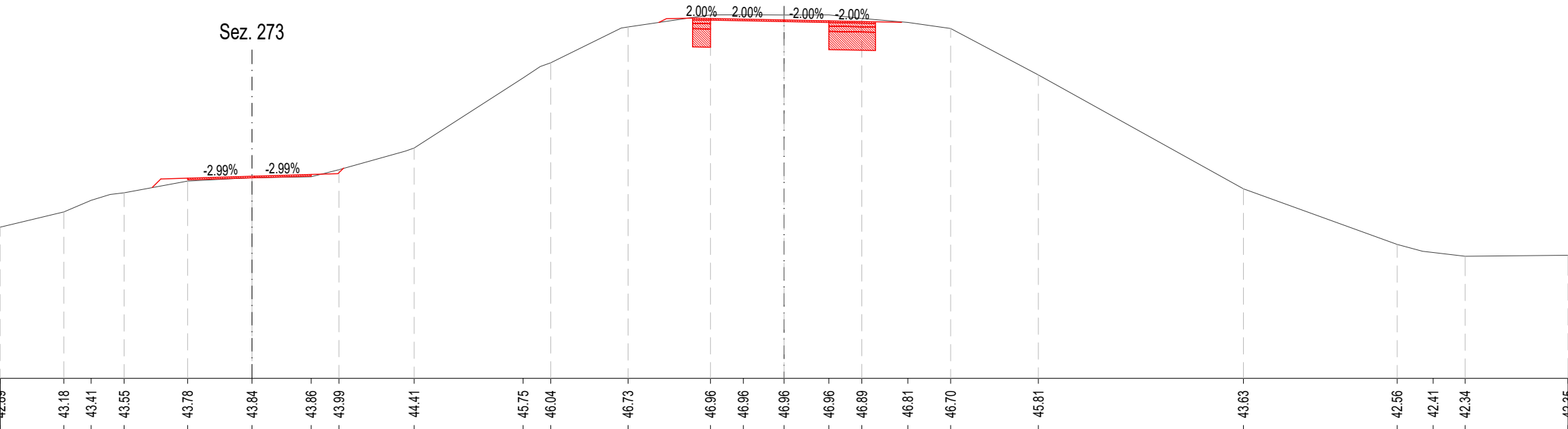


Prog.: 27+300.000

Volume cumulato T49

Volume Sterro	87.41
Volume Riporto	7.07

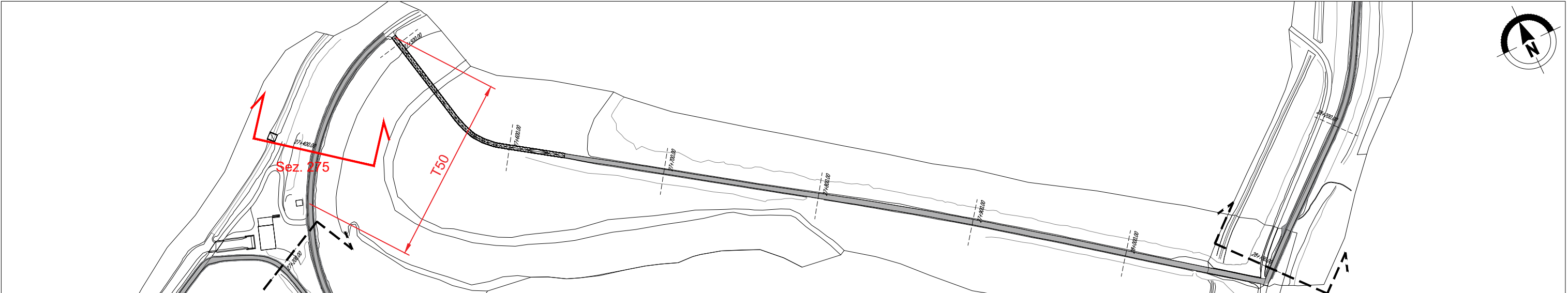
Sez. 273



Asse: Tracciato A
Sez.: 274
Scala : 1:100:100
Q.Rif. : 40.00


QUOTE TERRENO	42.99	43.18	43.41	43.55	43.78	43.84	43.86	43.99	44.41	45.75	46.04	46.73	46.96	46.96	46.96	46.96	46.89	46.81	46.70	45.81	43.63	42.56	42.41	42.34	42.35
QUOTE PROGETTO												46.81	46.88	46.89	46.89	46.86	46.84	46.82	46.81	46.82					
DISTANZE PARZIALI PROGETTO													0.14	0.50	0.34	1.41	0.86	0.89	0.50						
PROGRESSIVE PROGETTO												-2.39	-2.25	-1.75	-1.41	0.00	0.86	1.75	2.25	2.27					

T48 - Sezione tipo C1

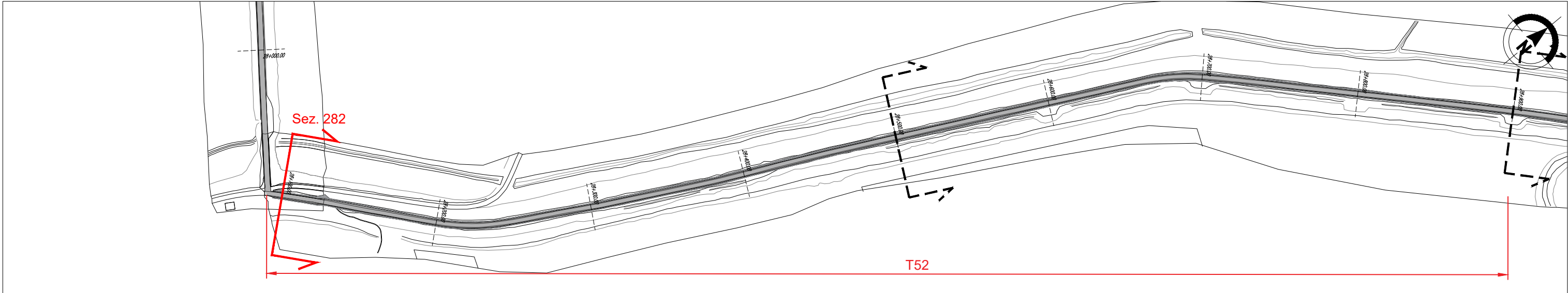


Volume cumulato T50	
Volume Sterro	114.13
Volume Riporto	2.52

Prog.: 27+400.000



T50 - Sezione tipo F2



Volume cumulato T52	
Volume Sterro	1'420.06
Volume Riporto	188.40

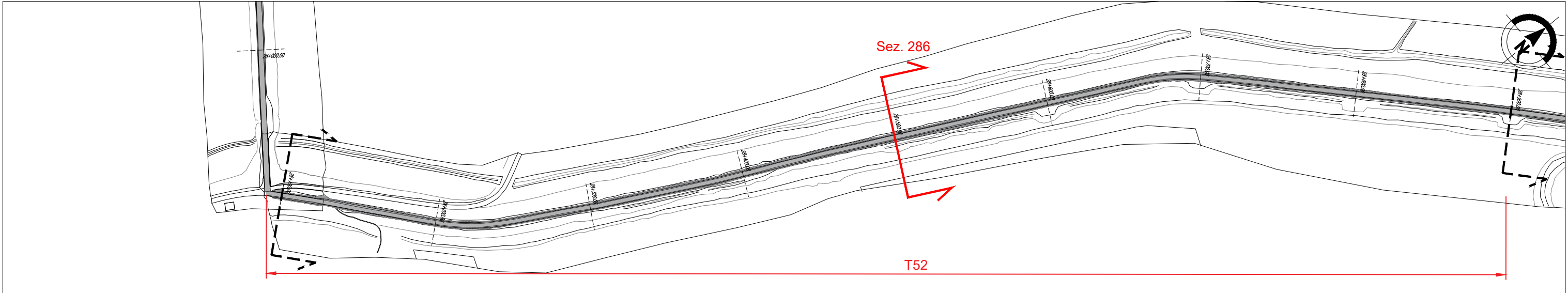
Prog.: 28+100.000

2.00% -2.00%

Asse: Tracciato A
Sez.: 282
Scala : 1:100:100
Q.Rif. : 40.00

QUOTE TERRENO	42.22	42.43	42.99	43.81	44.20	45.38	45.31	45.37	45.50	45.89	46.28	46.36	46.33	46.32	46.30	46.29	46.27	46.27	46.35	46.31	46.25
QUOTE PROGETTO												46.35	46.34	46.35	46.33		46.28	46.27	46.28		
DISTANZE PARZIALI PROGETTO													0.50	0.92		2.58	0.50				
PROGRESSIVE PROGETTO												-1.45	-1.42	-0.92	0.00		2.58	3.08	3.10		

T52 - Sezione tipo F2



Volume cumulato T52

Volume Sterro	1'420.06
Volume Riporto	188.40

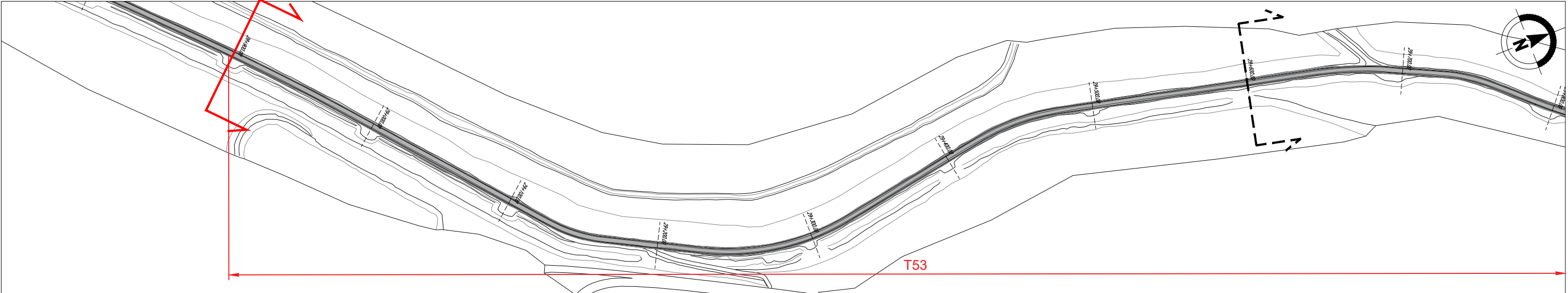
Prog.: 28+500.000

2.00% -2.00%

Asse: Tracciato A
Sez.: 286
Scala : 1:100:100
Q.Rif. : 40.00


QUOTE TERRENO	41.20	41.26	42.36	43.00	44.18	45.24	46.08	46.16	46.27	46.30	46.34	46.34	46.35	46.30	46.24	46.17	46.14	45.41	44.20	44.05	43.40	43.19
QUOTE PROGETTO								46.16	46.36	46.37	46.34		46.30	46.29	46.33							
DISTANZE PARZIALI PROGETTO								0.41	0.50	1.75		1.75	0.50									
PROGRESSIVE PROGETTO								-2.66	-2.25	-1.75			1.75	2.25	2.32							

T52 - Sezione tipo F2

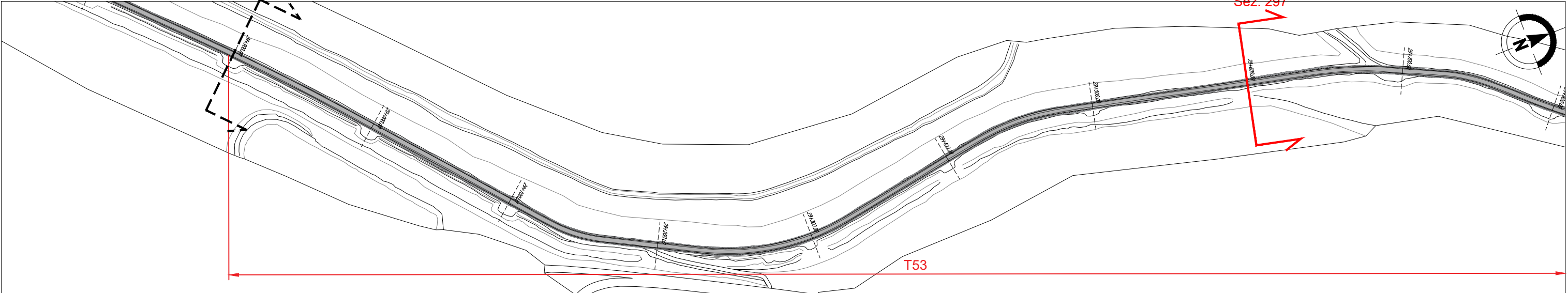


Volume cumulato T53	
Volume Sterro	590.93
Volume Riporto	200.56

Prog.: 28+900.000

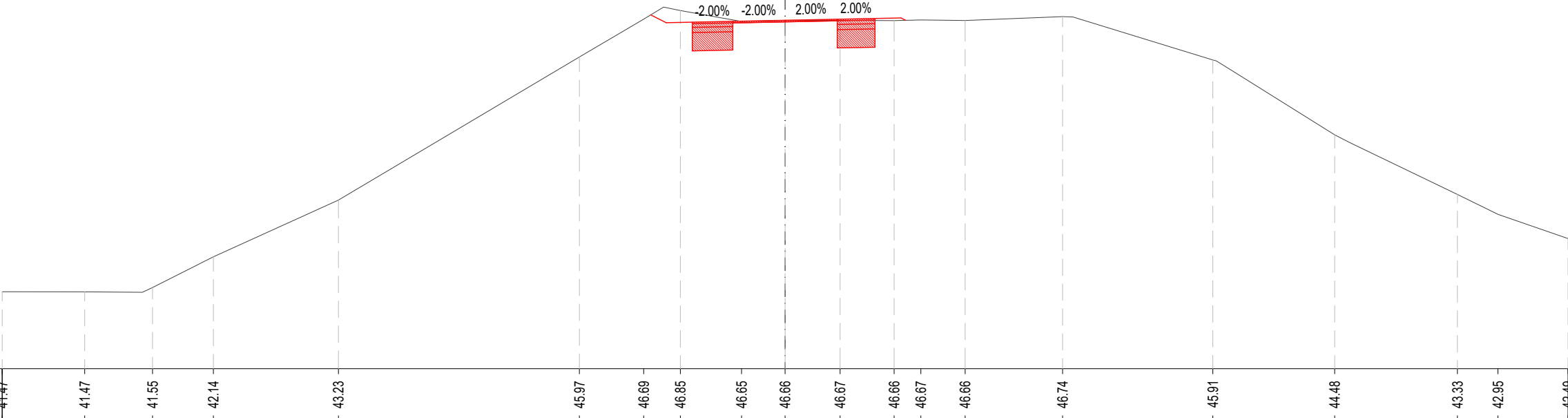


T53 - Sezione tipo F2



Volume cumulato T53	
Volume Sterro	590.93
Volume Riporto	200.56

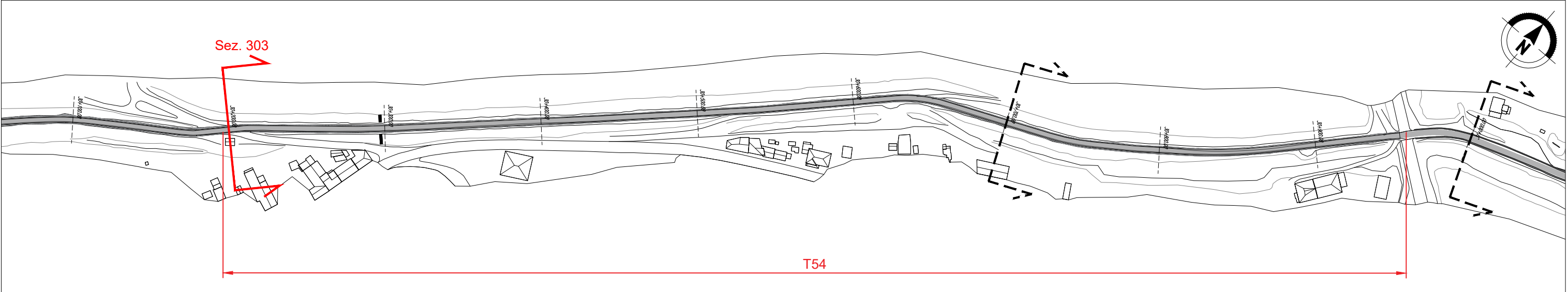
Prog.: 29+600.000



Asse: Tracciato A
Sez.: 297
Scala : 1:100:100
Q.Rif. : 40.00

QUOTE TERRENO	41.47	41.47	41.55	42.14	43.23	45.97	46.69	46.85	46.65	46.66	46.67	46.66	46.67	46.66	46.74	45.91	44.48	43.33	42.95	42.49
QUOTE PROGETTO							46.77	46.62	46.63	46.65	46.67	46.69	46.70	46.71	46.67					
DISTANZE PARZIALI PROGETTO							0.30	0.50	0.78	1.00	1.00	0.72	0.50	0.09						
PROGRESSIVE PROGETTO							-2.57	-2.28	-1.78	-1.00		1.00	1.72	2.22	2.31					

T53 - Sezione tipo F2



Volume cumulato T54

Volume Sterro	2.18
Volume Riporto	140.17

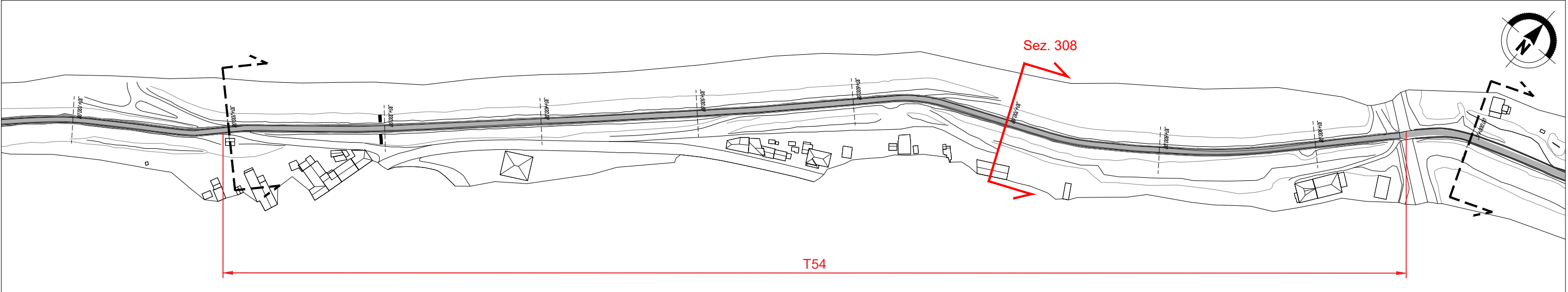
Prog.: 30+200.000

2.00% -2.00% Verticale

Asse: Tracciato A
Sez.: 303
Scala : 1:100:100
Q.Rif. : 40.00

QUOTE TERRENO	42.95	42.94	42.89	42.86	42.96	43.55	43.88	44.64	45.02	46.08	46.19	46.33	46.44	46.45	46.46	46.47	46.47	46.46	45.95	45.50	49.50	50.02	49.55	49.06	45.38	45.14	44.65	43.98
QUOTE PROGETTO													46.44	46.54	46.55	46.52	46.48	46.47	46.47									
DISTANZE PARZIALI PROGETTO													0.21	0.50	1.75	1.75	0.50											
PROGRESSIVE PROGETTO													-2.46	-2.25	-1.75		1.75	2.25	2.26									

T54 - Sezione tipo F2



Volume cumulato T54

Volume Sterro	2.18
Volume Riporto	140.17

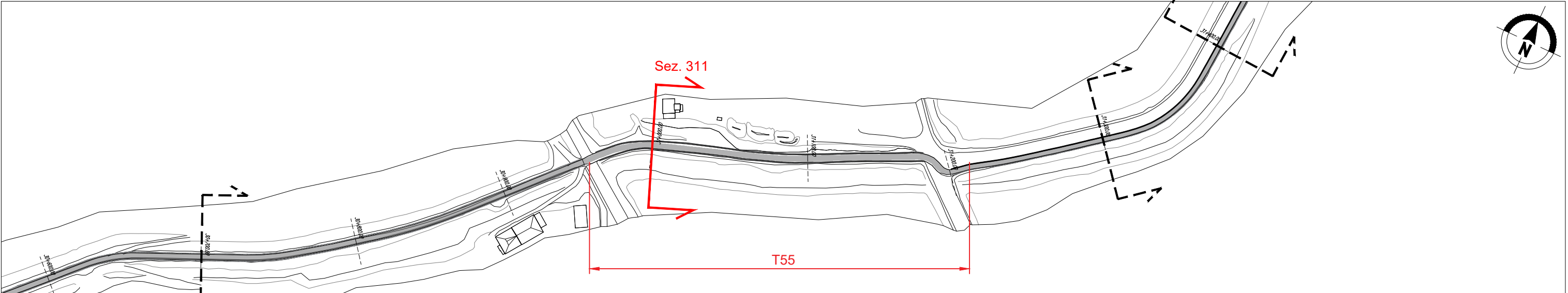
Prog.: 30+700.000

2.00% -2.00%

Asse: Tracciato A
Sez.: 308
Scala : 1:100:100
Q.Rif. : 40.00


QUOTE TERRENO	42.01	41.98	41.99	42.14	42.35	42.90	43.78	44.20	45.27	45.77	46.30	46.41	46.43	46.43	46.33	46.27	45.59	45.28	44.91	44.61	43.96	43.74	43.48	43.36	42.81	42.70
QUOTE PROGETTO											46.34	46.40	46.41	46.37	46.34	46.33	46.31									
DISTANZE PARZIALI PROGETTO												0.11	0.50	1.75	1.75	0.50										
PROGRESSIVE PROGETTO											-2.36	-2.25	-1.75		1.75	2.25	2.28									

T54 - Sezione tipo F2

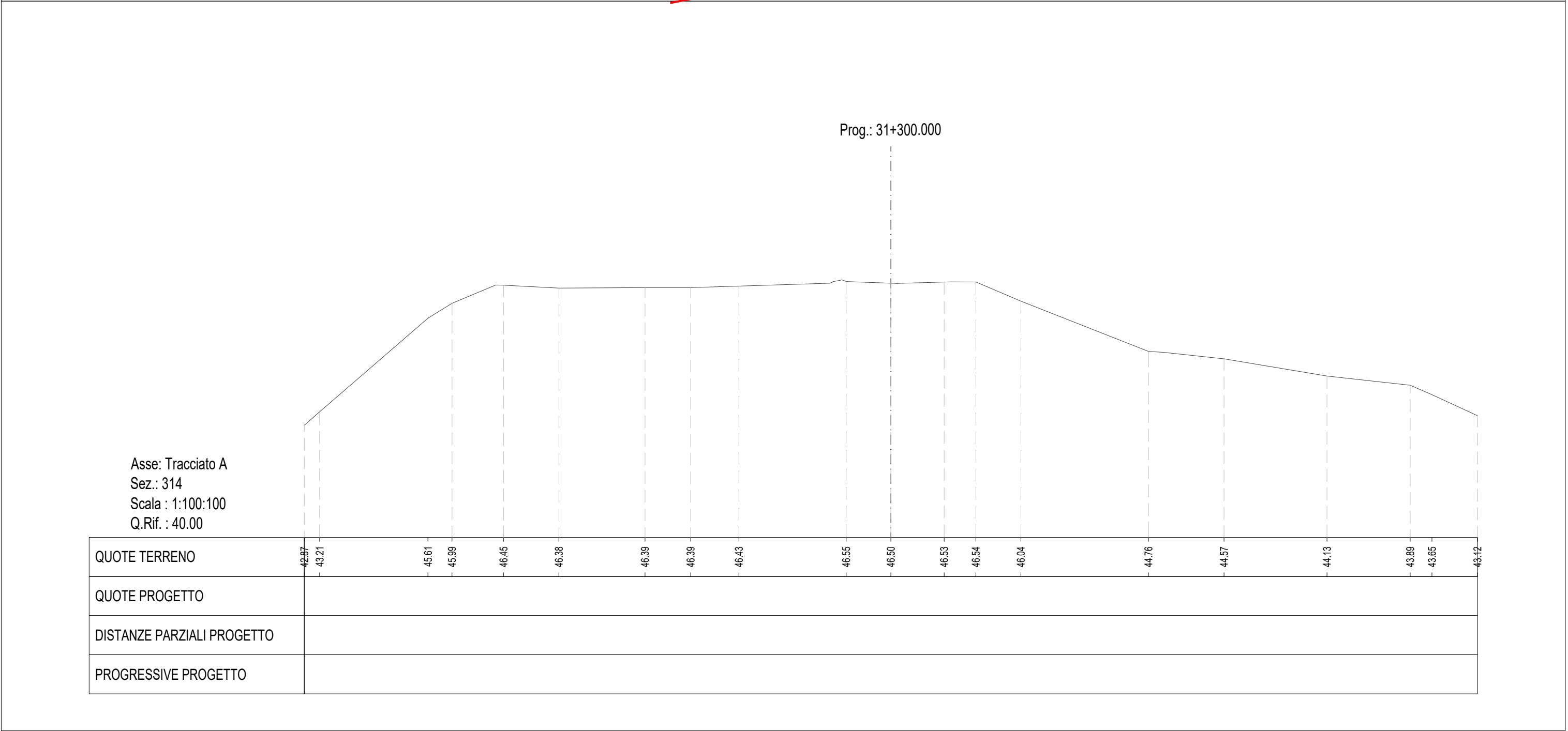
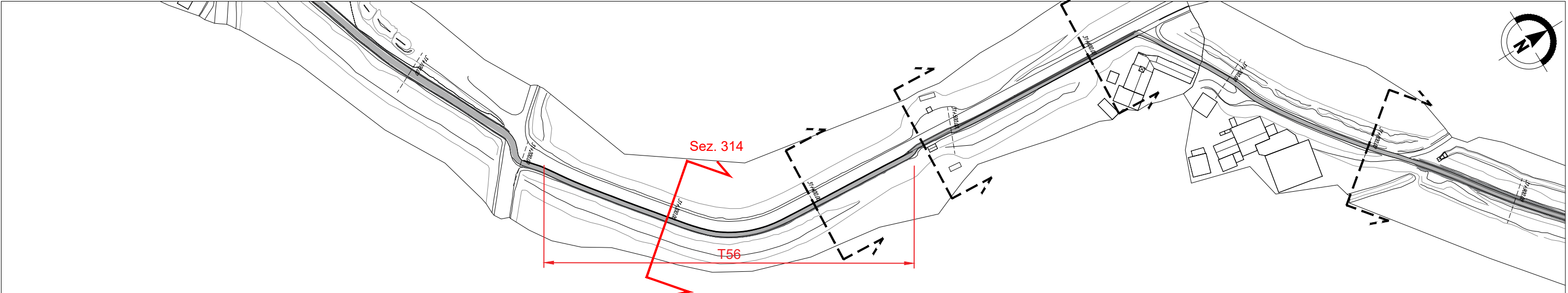


Volume cumulato T55	
Volume Sterro	10.98
Volume Riporto	1.80

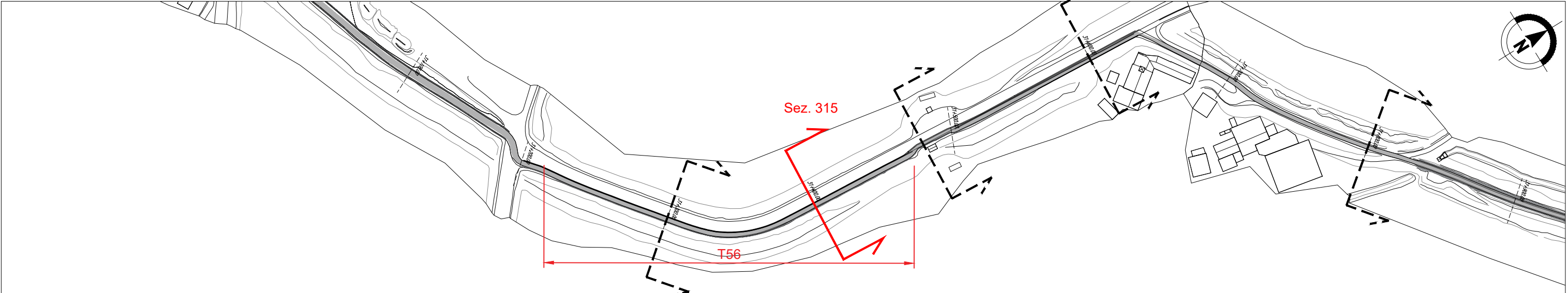
Prog.: 31+000.000



T55 - Sezione tipo C1



T56 - Sezione tipo A1

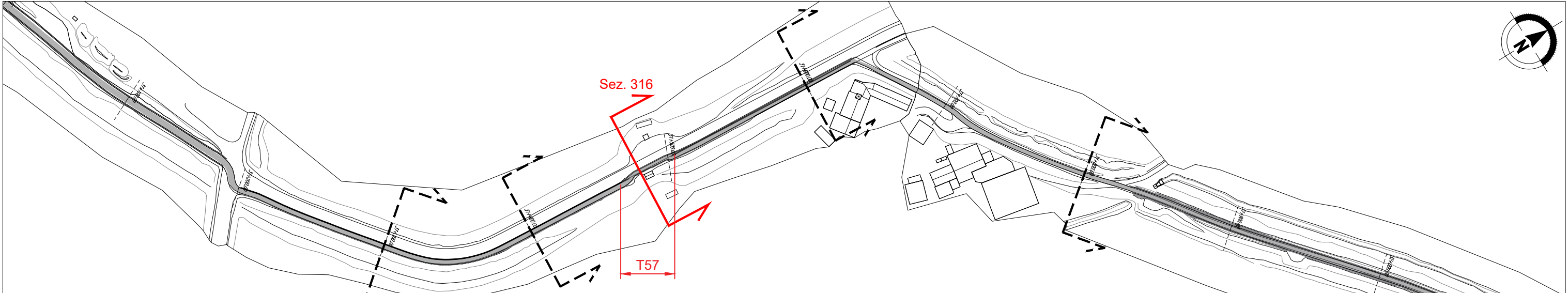


Prog.: 31+400.000

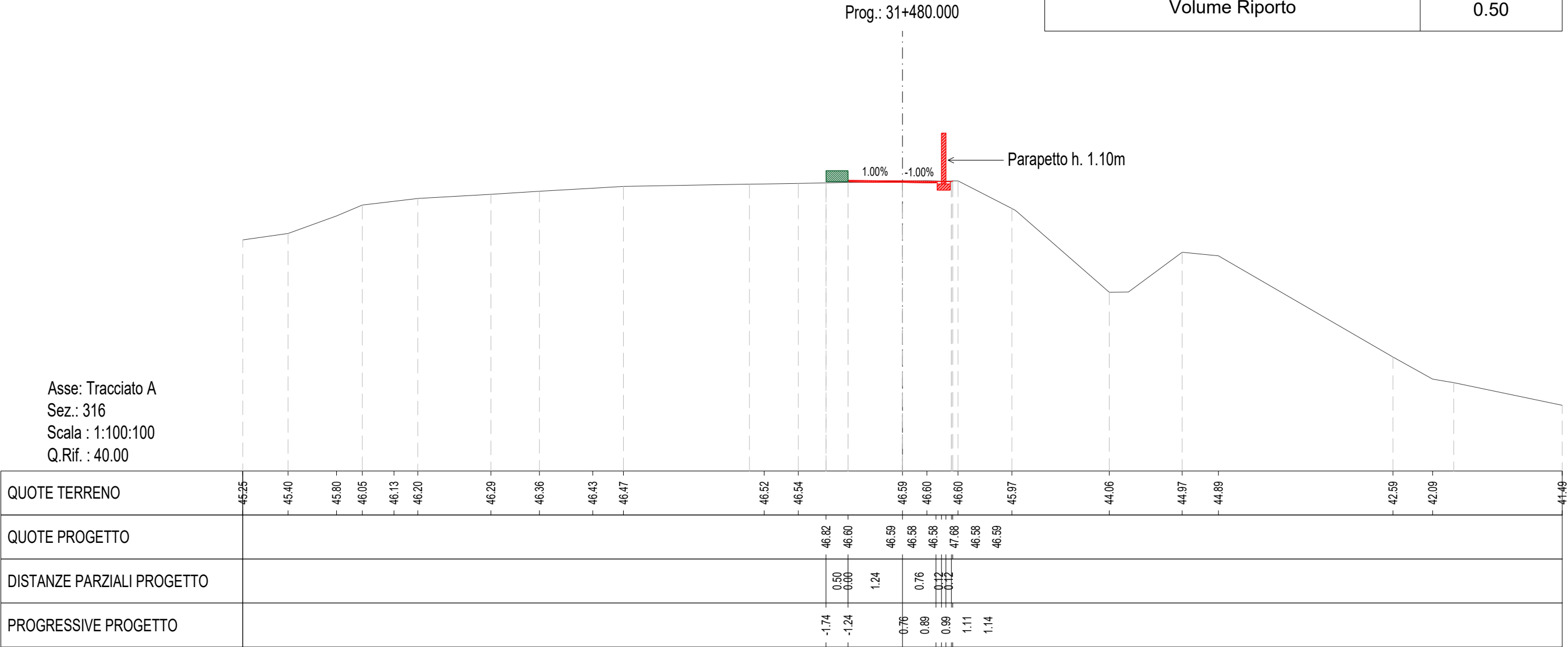
Asse: Tracciato A
Sez.: 315
Scala : 1:100:100
Q.Rif. : 40.00

QUOTE TERRENO	42.67	43.67	44.66	45.81	46.41	46.39	46.39	46.41	46.48	46.51	46.48	46.48	46.73	45.07	44.72	44.17	43.85	43.42	42.83
QUOTE PROGETTO																			
DISTANZE PARZIALI PROGETTO																			
PROGRESSIVE PROGETTO																			

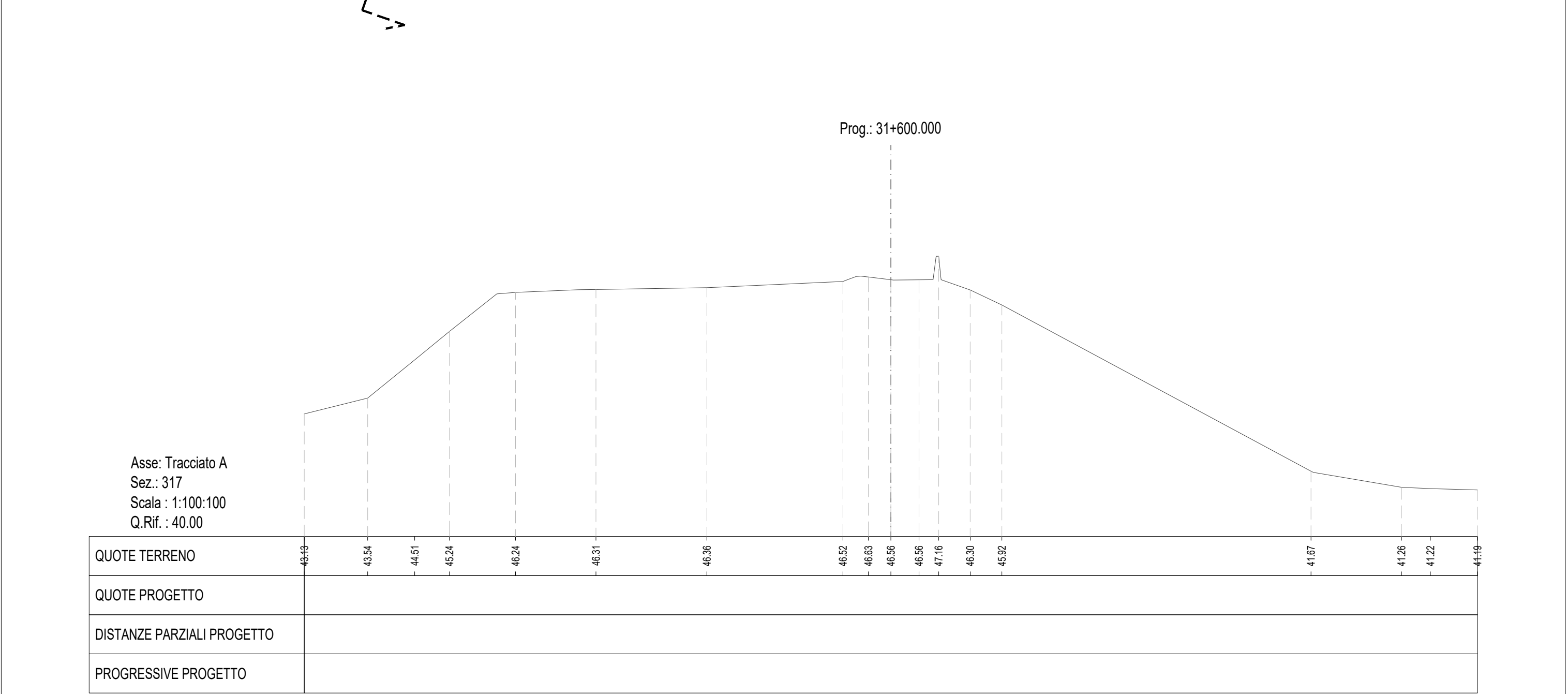
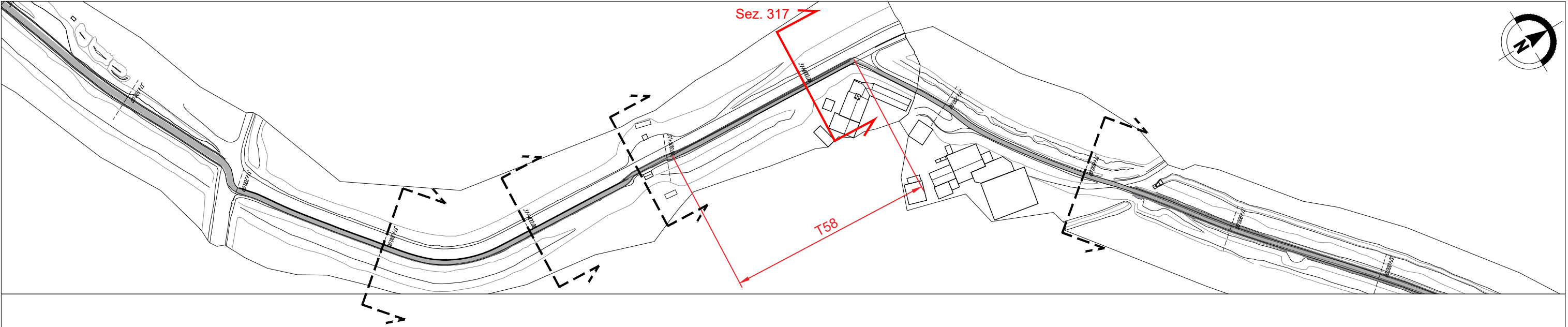
T56 - Sezione tipo A1



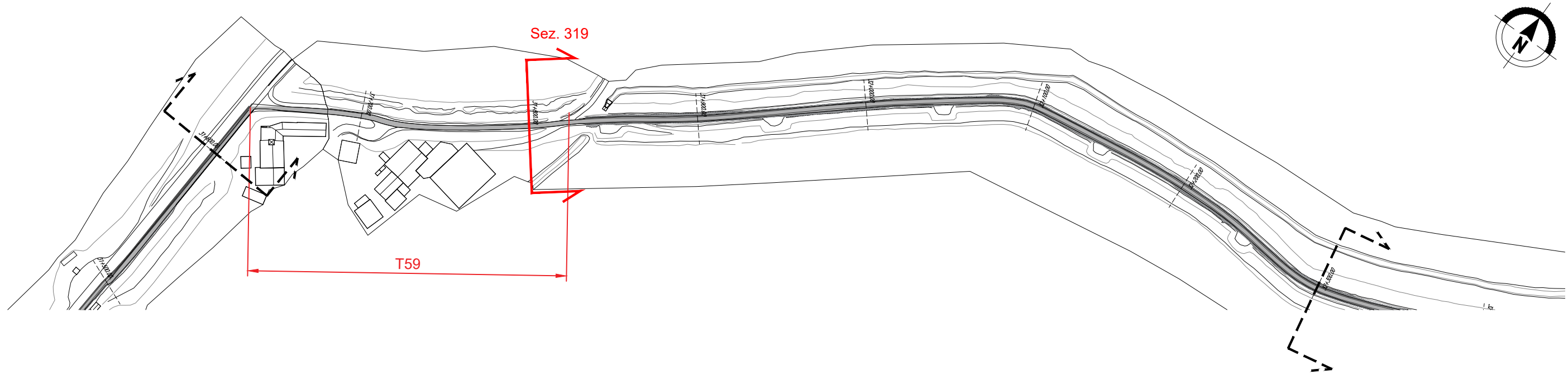
Volume cumulato T57	
Volume Sterro	0.00
Volume Riporto	0.50



T57 - Sezione tipo O6



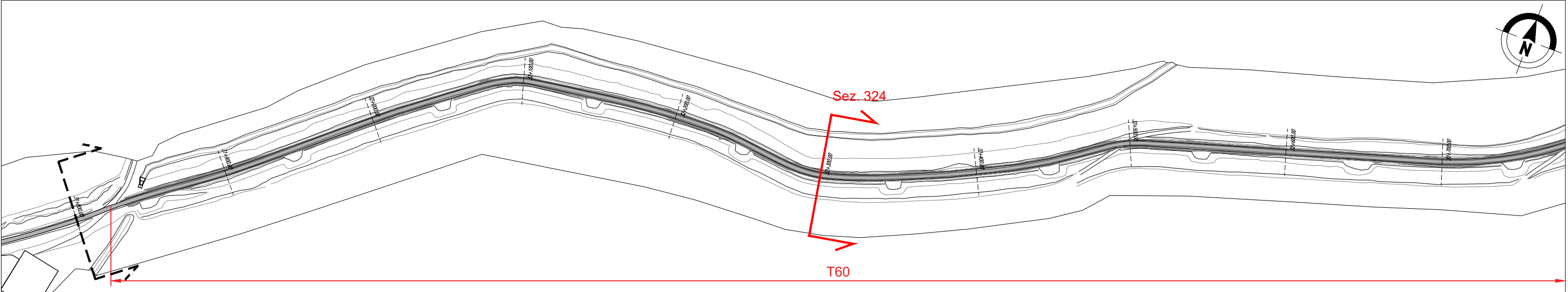
T58 - Sezione tipo A1



Prog.: 31+800.000

Asse: Tracciato A Sez.: 319 Scala : 1:100:100 Q.Rif. : 35.00																																																																																																																																																																																																																																																																																																																																																																																																																																																																																																																																																																																																																																																																																																																																																																																																																																																																																																																																																																																																																																																																																																																																																																																																																																																																																																																																																																																																																																																																																																																
---	--	--	--	--	--	--	--	--	--	--	--	--	--	--	--	--	--	--	--	--	--	--	--	--	--	--	--	--	--	--	--	--	--	--	--	--	--	--	--	--	--	--	--	--	--	--	--	--	--	--	--	--	--	--	--	--	--	--	--	--	--	--	--	--	--	--	--	--	--	--	--	--	--	--	--	--	--	--	--	--	--	--	--	--	--	--	--	--	--	--	--	--	--	--	--	--	--	--	--	--	--	--	--	--	--	--	--	--	--	--	--	--	--	--	--	--	--	--	--	--	--	--	--	--	--	--	--	--	--	--	--	--	--	--	--	--	--	--	--	--	--	--	--	--	--	--	--	--	--	--	--	--	--	--	--	--	--	--	--	--	--	--	--	--	--	--	--	--	--	--	--	--	--	--	--	--	--	--	--	--	--	--	--	--	--	--	--	--	--	--	--	--	--	--	--	--	--	--	--	--	--	--	--	--	--	--	--	--	--	--	--	--	--	--	--	--	--	--	--	--	--	--	--	--	--	--	--	--	--	--	--	--	--	--	--	--	--	--	--	--	--	--	--	--	--	--	--	--	--	--	--	--	--	--	--	--	--	--	--	--	--	--	--	--	--	--	--	--	--	--	--	--	--	--	--	--	--	--	--	--	--	--	--	--	--	--	--	--	--	--	--	--	--	--	--	--	--	--	--	--	--	--	--	--	--	--	--	--	--	--	--	--	--	--	--	--	--	--	--	--	--	--	--	--	--	--	--	--	--	--	--	--	--	--	--	--	--	--	--	--	--	--	--	--	--	--	--	--	--	--	--	--	--	--	--	--	--	--	--	--	--	--	--	--	--	--	--	--	--	--	--	--	--	--	--	--	--	--	--	--	--	--	--	--	--	--	--	--	--	--	--	--	--	--	--	--	--	--	--	--	--	--	--	--	--	--	--	--	--	--	--	--	--	--	--	--	--	--	--	--	--	--	--	--	--	--	--	--	--	--	--	--	--	--	--	--	--	--	--	--	--	--	--	--	--	--	--	--	--	--	--	--	--	--	--	--	--	--	--	--	--	--	--	--	--	--	--	--	--	--	--	--	--	--	--	--	--	--	--	--	--	--	--	--	--	--	--	--	--	--	--	--	--	--	--	--	--	--	--	--	--	--	--	--	--	--	--	--	--	--	--	--	--	--	--	--	--	--	--	--	--	--	--	--	--	--	--	--	--	--	--	--	--	--	--	--	--	--	--	--	--	--	--	--	--	--	--	--	--	--	--	--	--	--	--	--	--	--	--	--	--	--	--	--	--	--	--	--	--	--	--	--	--	--	--	--	--	--	--	--	--	--	--	--	--	--	--	--	--	--	--	--	--	--	--	--	--	--	--	--	--	--	--	--	--	--	--	--	--	--	--	--	--	--	--	--	--	--	--	--	--	--	--	--	--	--	--	--	--	--	--	--	--	--	--	--	--	--	--	--	--	--	--	--	--	--	--	--	--	--	--	--	--	--	--	--	--	--	--	--	--	--	--	--	--	--	--	--	--	--	--	--	--	--	--	--	--	--	--	--	--	--	--	--	--	--	--	--	--	--	--	--	--	--	--	--	--	--	--	--	--	--	--	--	--	--	--	--	--	--	--	--	--	--	--	--	--	--	--	--	--	--	--	--	--	--	--	--	--	--	--	--	--	--	--	--	--	--	--	--	--	--	--	--	--	--	--	--	--	--	--	--	--	--	--	--	--	--	--	--	--	--	--	--	--	--	--	--	--	--	--	--	--	--	--	--	--	--	--	--	--	--	--	--	--	--	--	--	--	--	--	--	--	--	--	--	--	--	--	--	--	--	--	--	--	--	--	--	--	--	--	--	--	--	--	--	--	--	--	--	--	--	--	--	--	--	--	--	--	--	--	--	--	--	--	--	--	--	--	--	--	--	--	--	--	--	--	--	--	--	--	--	--	--	--	--	--	--	--	--	--	--	--	--	--	--	--	--	--	--	--	--	--	--	--	--	--	--	--	--	--	--	--	--	--	--	--	--	--	--	--	--	--	--	--	--	--	--	--	--	--	--	--	--	--	--	--	--	--	--	--	--	--	--	--	--	--	--	--	--	--	--	--	--	--	--	--	--	--	--	--	--	--	--	--	--	--	--	--	--	--	--	--	--	--	--	--	--	--	--	--	--	--	--	--	--	--	--	--	--	--	--	--	--	--	--	--	--	--	--	--	--	--	--	--	--	--	--	--	--	--	--	--	--	--	--	--	--	--	--	--	--	--	--	--	--	--	--	--	--	--	--	--	--	--	--	--	--	--	--	--	--	--	--	--	--	--	--	--	--	--	--	--	--	--	--	--	--	--	--	--	--	--	--	--	--	--	--	--	--	--	--	--	--	--	--	--	--	--	--	--	--	--	--	--	--	--	--	--	--	--	--	--	--	--	--	--	--	--	--	--	--	--	--	--	--	--	--	--	--	--	--	--	--	--	--	--	--	--	--	--	--	--	--	--	--	--	--	--	--	--	--	--	--	--	--	--	--	--	--	--	--	--	--	--	--	--	--	--	--	--	--	--	--	--	--	--	--	--	--	--	--	--	--	--	--	--	--	--	--	--	--	--	--	--	--	--	--	--	--	--	--	--	--	--	--	--	--	--	--	--	--	--	--	--	--	--	--	--	--	--	--	--	--	--	--	--	--	--	--	--	--	--	--	--	--	--	--	--	--	--	--	--	--	--	--	--	--	--	--	--	--	--	--	--	--	--	--	--	--	--	--	--	--	--	--	--	--	--	--	--	--	--	--	--	--	--	--	--	--	--	--	--	--	--	--	--	--	--	--	--	--	--	--	--	--	--	--	--	--	--	--	--	--	--	--	--	--	--	--	--	--	--	--	--	--	--	--	--	--	--	--	--	--	--	--	--	--	--	--	--	--	--	--	--	--	--	--	--	--	--	--	--	--	--	--	--	--	--	--	--	--	--	--	--	--	--	--	--	--	--	--	--	--	--	--	--	--	--	--	--	--	--	--	--	--	--	--	--	--	--	--	--	--	--	--	--	--	--	--	--	--	--	--	--	--	--	--	--	--	--	--	--	--	--	--	--	--	--	--	--	--	--	--	--	--	--	--	--	--	--	--	--	--	--	--	--	--	--	--	--	--	--	--	--	--	--	--	--	--	--	--	--	--	--	--	--	--	--	--	--	--	--	--	--	--	--	--	--	--	--	--	--	--	--	--	--	--	--	--	--	--	--	--	--	--	--	--	--	--	--	--	--	--	--	--	--	--	--	--	--	--	--	--	--	--	--	--	--	--	--	--	--	--	--	--

T59 - Sezione tipo B1



Volume cumulato T60

Volume Sterro	732.94
Volume Riporto	285.90

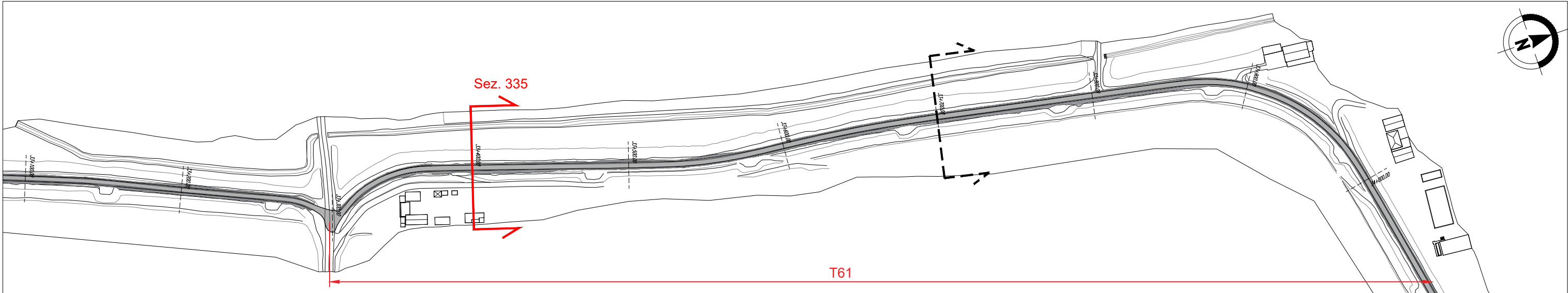
Prog.: 32+300.000

2.00% 2.00% -2.00% -2.00%

Asse: Tracciato A
Sez.: 324
Scala : 1:100:100
Q.Rif. : 35.00

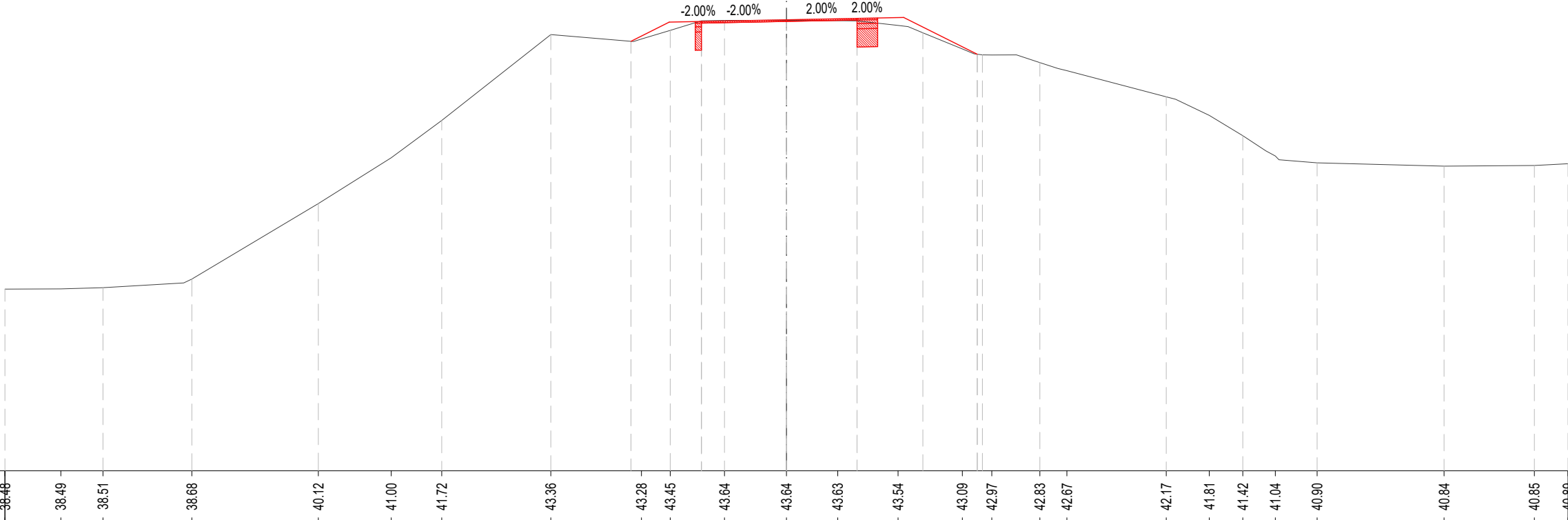
QUOTE TERRENO	38.62	38.64	38.98	39.48	40.04	40.28	41.12	41.83	43.39	43.61	43.87	44.06	44.13	44.15	44.15	44.04	43.56	43.24	42.72	42.46	42.14	42.12	41.91	41.75	41.28
QUOTE PROGETTO									43.58	43.95	43.96	43.95	43.93	43.90	43.89	43.88	43.94								
DISTANZE PARZIALI PROGETTO									0.74	0.50	0.70	1.13		1.21	0.46	0.50	0.11								
PROGRESSIVE PROGETTO									-3.07	-2.33	-1.83	-1.13		1.21	1.67	2.17	2.28								

T60 - Sezione tipo F2



Volume cumulato T61	
Volume Sterro	149.33
Volume Riporto	87.80

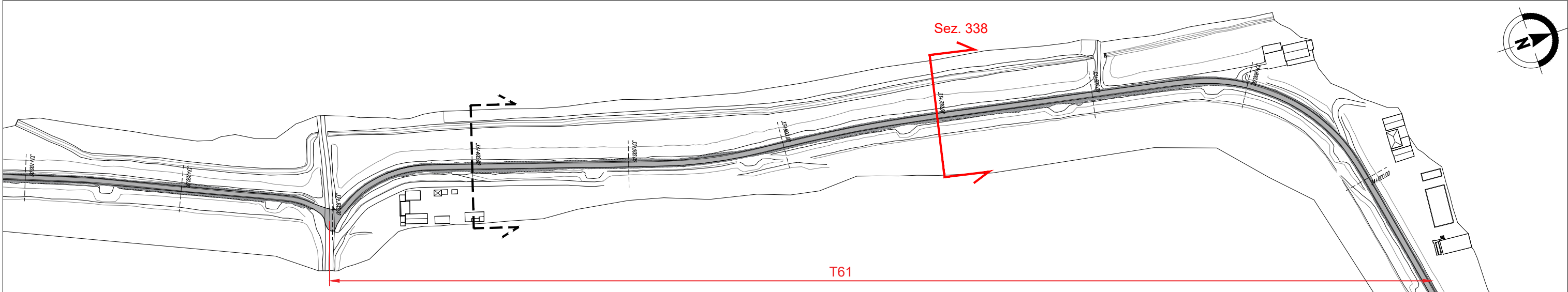
Prog.: 33+400.000



Asse: Tracciato A
Sez.: 335
Scala : 1:100:100
Q.Rif. : 35.00

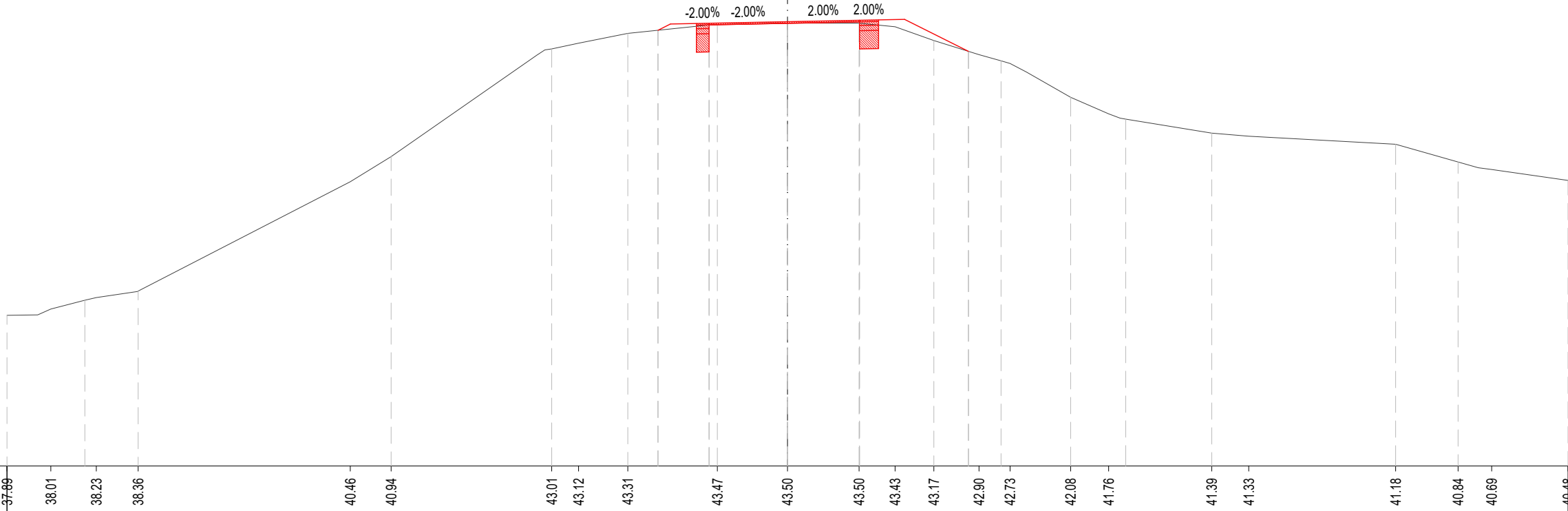
QUOTE TERRENO	38.46	38.49	38.51	38.68	40.12	41.00	41.72	43.36	43.28	43.45	43.64	43.64	43.63	43.54	43.09	42.97	42.83	42.67	42.17	41.81	41.42	41.04	40.90	40.84	40.85	40.89
QUOTE PROGETTO									43.24	43.60	43.61	43.62	43.65	43.68	43.68	43.69	42.99									
DISTANZE PARZIALI PROGETTO									0.73	0.50	0.12	1.63		1.35	0.40	0.50	1.41									
PROGRESSIVE PROGETTO									-2.98	-2.25	-1.75	-1.63		1.35	1.75	2.25	3.66									

T61- Sezione tipo F2



Volume cumulato T61	
Volume Sterro	149.33
Volume Riporto	87.80

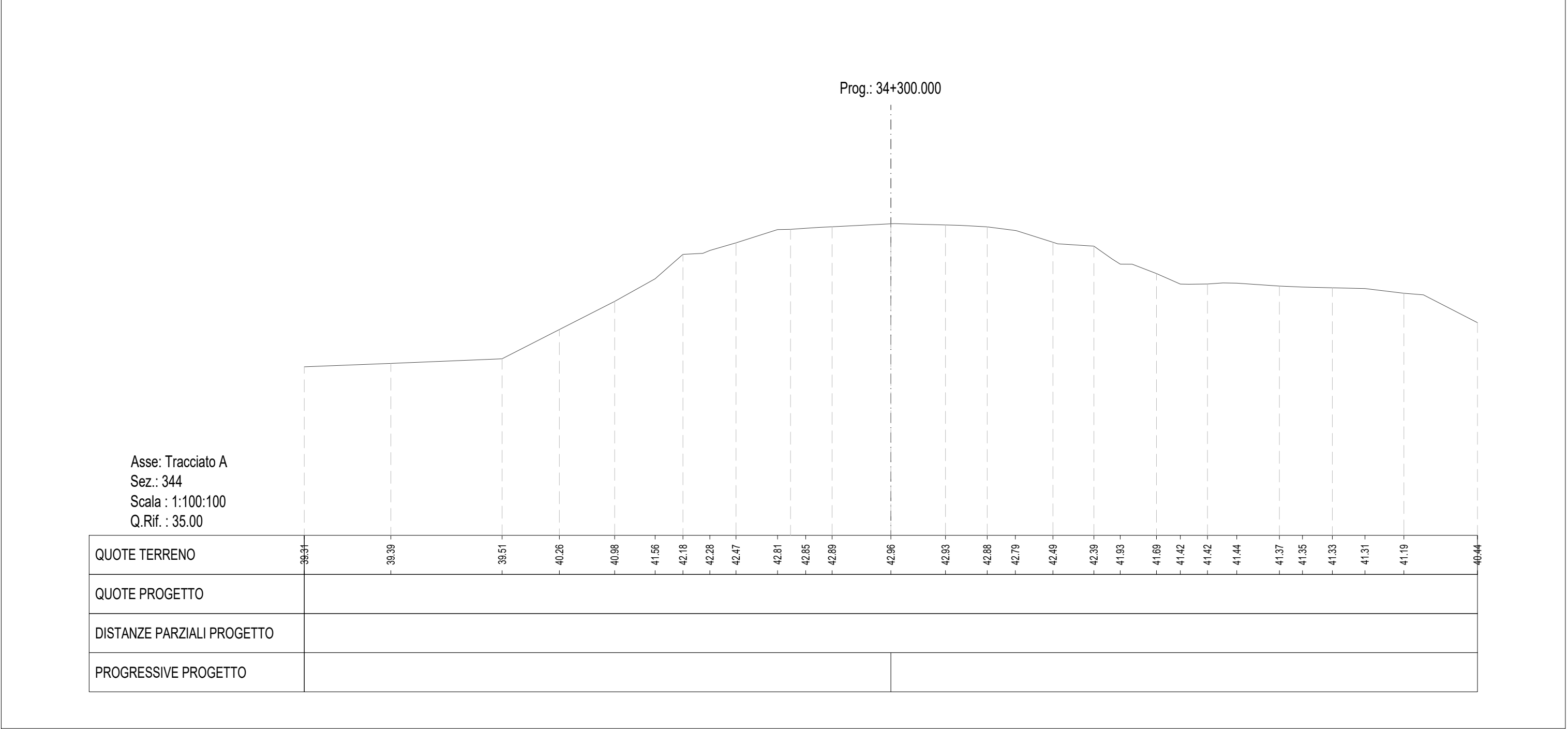
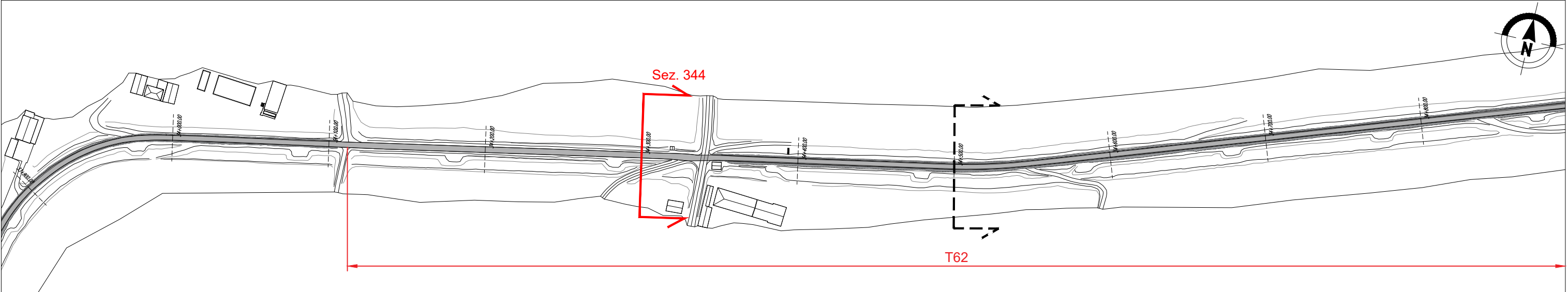
Prog.: 33+700.000



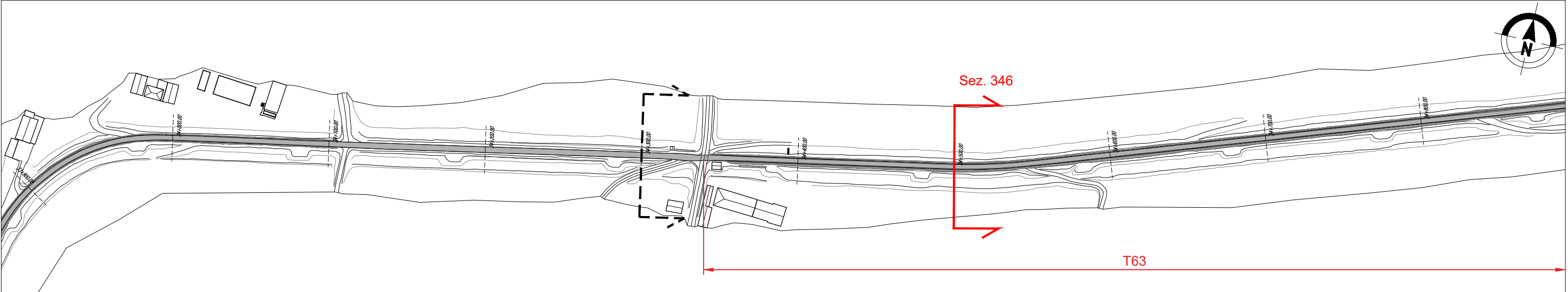
Asse: Tracciato A
Sez.: 338
Scala : 1:100:100
Q.Rif. : 35.00

QUOTE TERRENO	37.99	38.01	38.23	38.36		40.46	40.94		43.01	43.12	43.31		43.47	43.50		43.50	43.43	43.17	42.90	42.73	42.08	41.76		41.39	41.33		41.18	40.84	40.69	40.48
QUOTE PROGETTO											43.37	43.49	43.50	43.50	43.53	43.56	43.57	43.58	42.96											
DISTANZE PARZIALI PROGETTO												0.24	0.50	0.24	1.51		0.37	0.50	1.23											
PROGRESSIVE PROGETTO											-2.49	-2.25	-1.75	-1.51	0.00	1.38	1.75	2.25	3.48											

T61- Sezione tipo F2



T62- Sezione tipo A1



Volume cumulato T63

Volume Sterro	445.37
Volume Riporto	178.16

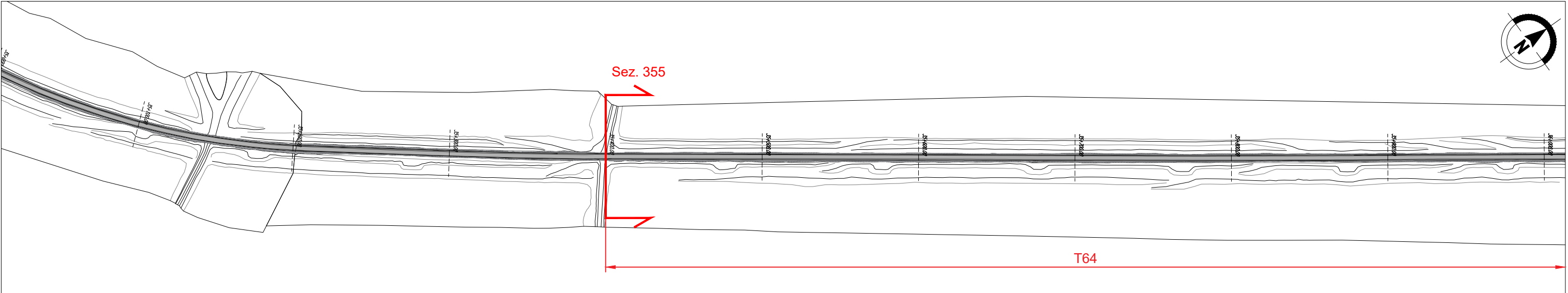
Prog.: 34+500.000

-2.00% -2.00% 2.00% 2.00%

Asse: Tracciato A
Sez.: 346
Scala : 1:100:100
Q.Rif. : 35.00

QUOTE TERRENO	39.99		- 40.17	- 40.17	- 40.33	- 40.71	- 40.99	- 41.78	- 42.30	- 42.72	- 42.87	- 43.04	- 43.07	- 43.11	- 43.11	- 43.11	- 43.12	- 42.98	- 42.72		- 42.53	- 41.96	- 41.59	- 41.32	- 41.25		- 41.12		- 40.97	- 40.84	- 40.69	- 40.48	- 40.36
QUOTE PROGETTO												43.07	43.17	43.18	43.19		43.22	43.25	43.25	43.26	42.79												
DISTANZE PARZIALI PROGETTO												0.22	0.50	0.40	1.39		1.26	0.44	0.50	0.96													
PROGRESSIVE PROGETTO												-2.52	-2.30	-1.80	-1.39			1.26	1.70	2.20	3.16												

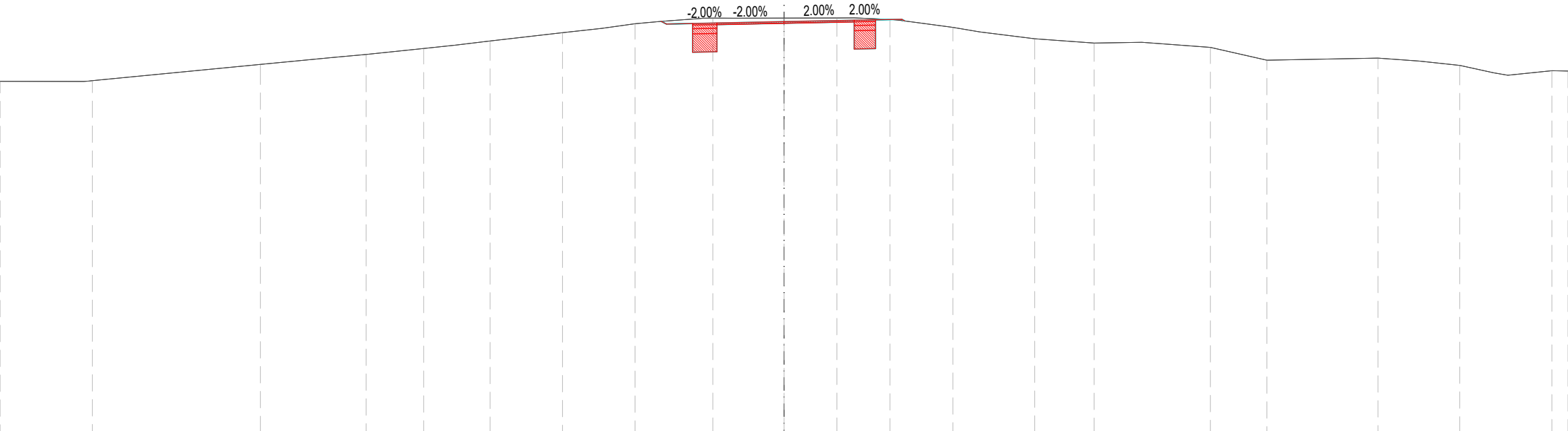
T63- Sezione tipo F2



Volume cumulato T64

Volume Sterro	1'317.94
Volume Riporto	62.34

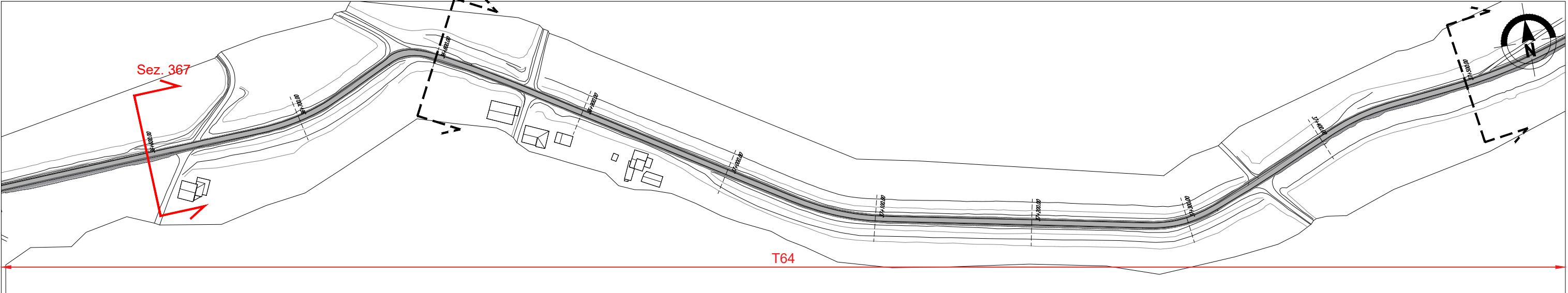
Prog.: 35+400.000



Asse: Tracciato A
Sez.: 355
Scala : 1:100:100
Q.Rif. : 35.00

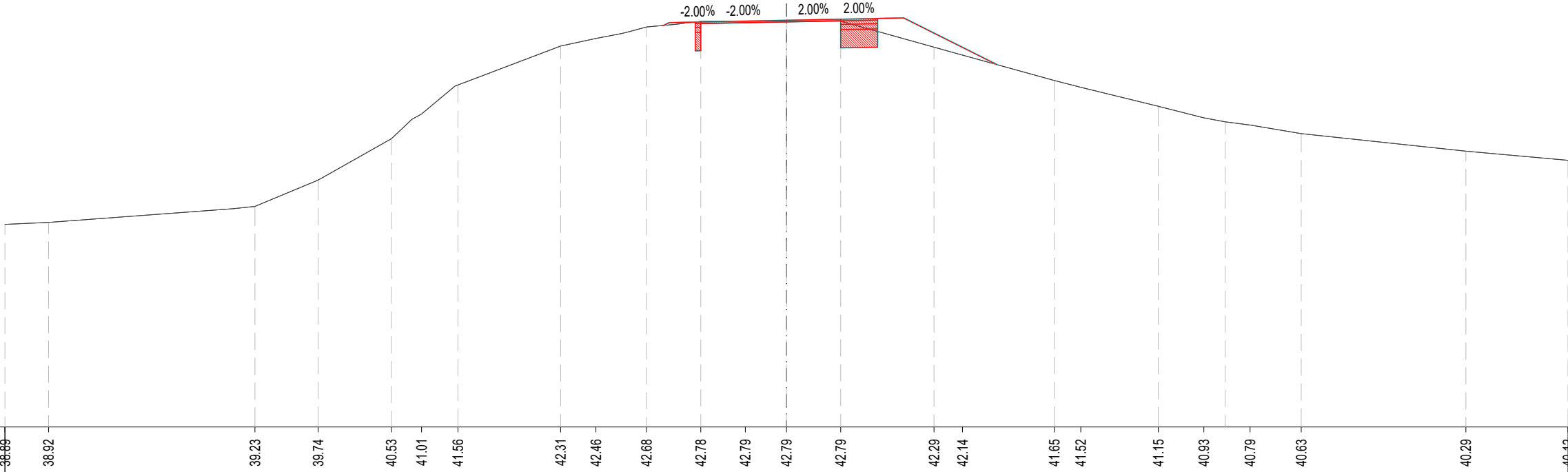
QUOTE TERRENO	41.98	41.81	42.12	42.25	42.31	42.43	42.49	42.57	42.73	42.81	42.94	43.00	43.00	43.01	43.01	42.98	42.91	42.83	42.74	42.61	42.53	42.54	42.44	42.20	42.22	42.24	42.18	42.10	41.96	42.00	41.99
QUOTE PROGETTO						42.94	42.89	42.90	42.91	42.94	42.96	42.97	42.98	42.95																	
DISTANZE PARZIALI PROGETTO							0.10	0.50	0.47	1.28				1.34	0.41	0.50	0.15														
PROGRESSIVE PROGETTO						-2.35	-2.25	-1.75	-1.28						1.34	1.75	2.25	2.32													

T64- Sezione tipo F2



Volume cumulato T64	
Volume Sterro	1'317.94
Volume Riporto	62.34

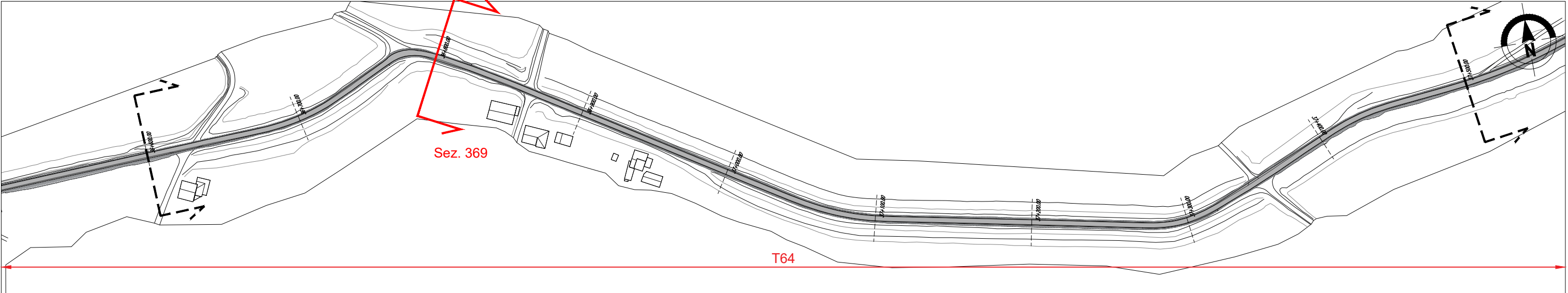
Prog.: 36+600.000



Asse: Tracciato A
Sez.: 367
Scala : 1:100:100
Q.Rif. : 35.00

QUOTE TERRENO	38.99	38.92		39.23	39.74	40.53	41.01	41.56	42.31	42.46	42.68	42.78	42.79	42.79	42.83	42.84	42.85	42.29	42.14	41.65	41.52	41.15	40.93	40.79	40.63	40.29	40.12
QUOTE PROGETTO											42.71	42.76	42.77	42.77	42.80	42.83	42.84	42.85		41.95							
DISTANZE PARZIALI PROGETTO												0.11	0.50	0.11	1.64	1.04	0.71	0.50	1.79								
PROGRESSIVE PROGETTO												-2.25	-1.75	-1.64	0.00	1.04	1.75	2.25		4.04							

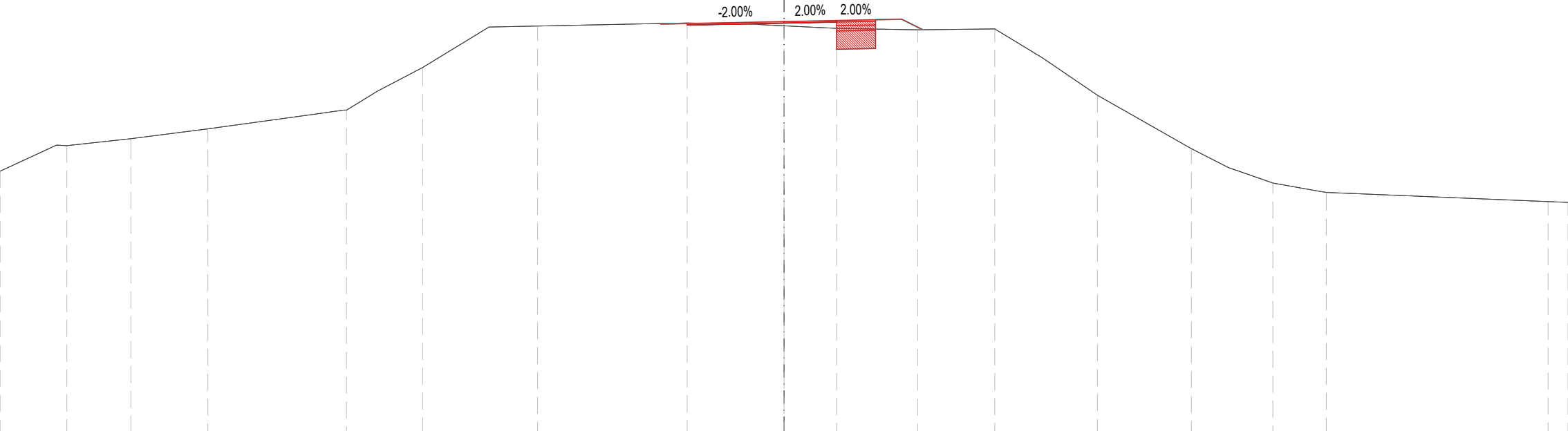
T64- Sezione tipo F2



Volume cumulato T64

Volume Sterro	1'317.94
Volume Riporto	62.34

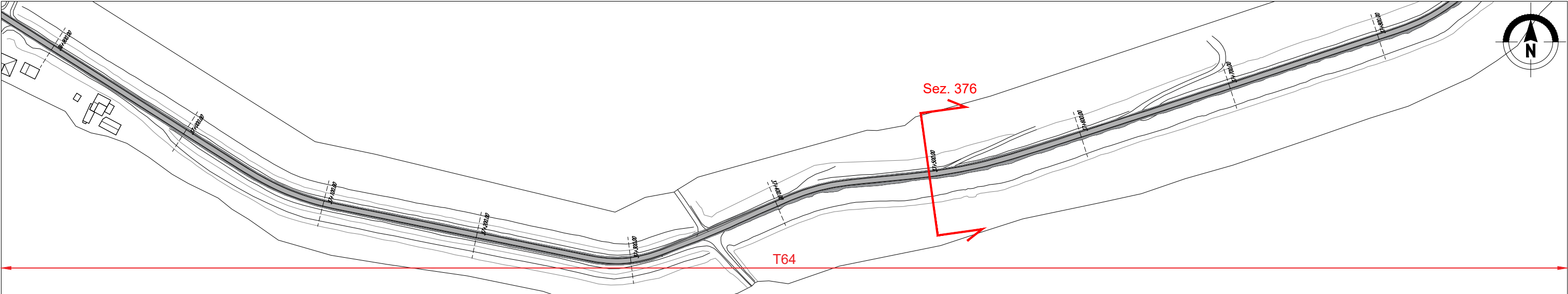
Prog.: 36+800.000



Asse: Tracciato A
Sez.: 369
Scala : 1:100:100
Q.Rif. : 35.00

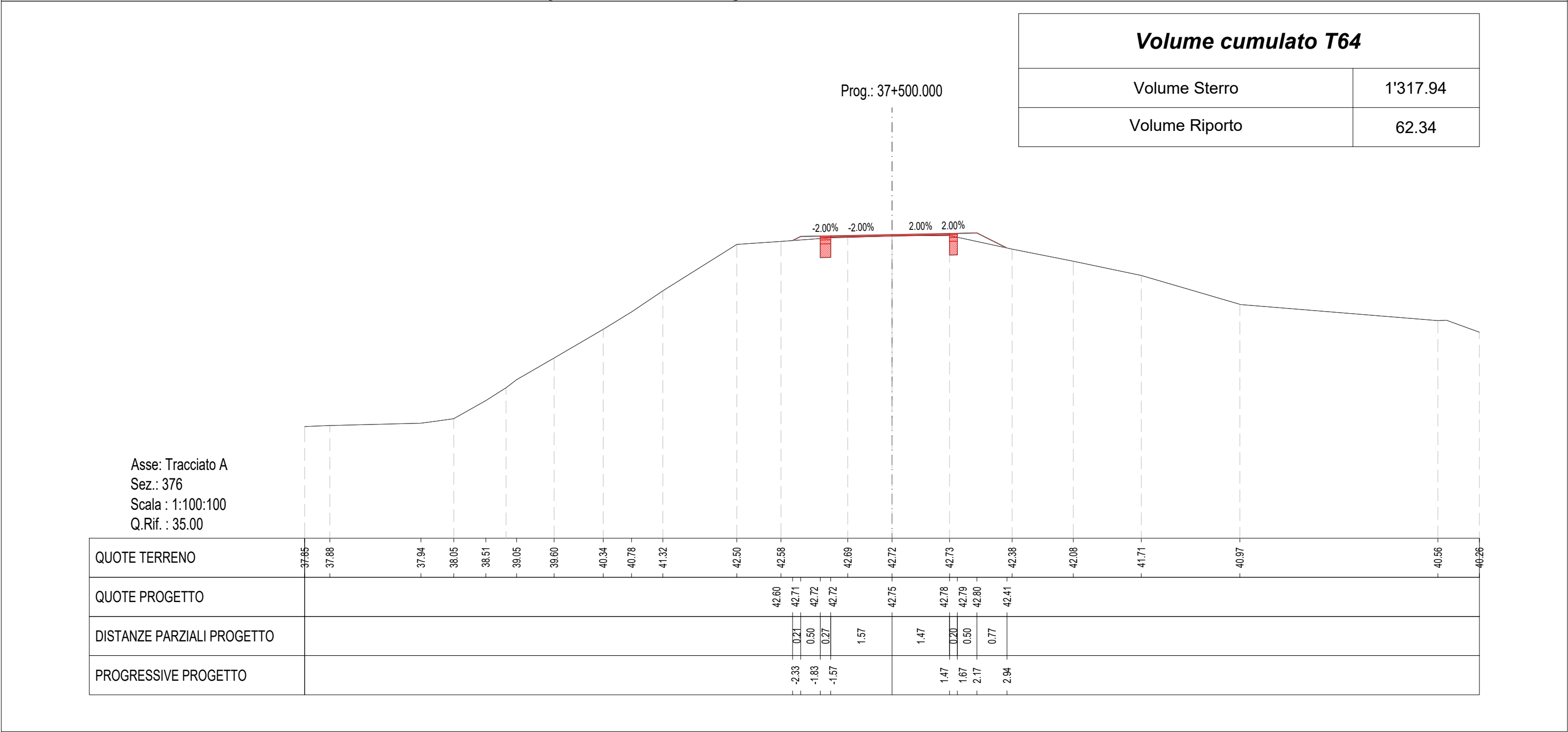
QUOTE TERRENO	40.08	40.56	40.70	40.88	41.24	41.61	42.06	42.84	42.86	42.91	42.89	42.86	42.81	42.78	42.80	42.24	41.53	40.51	40.15	39.85	39.70	39.49	39.48	
QUOTE PROGETTO										42.90	42.89	42.90	42.94	42.96	42.97	42.98	42.78							
DISTANZE PARZIALI PROGETTO										0.10	0.50	1.85	1.01	0.74	0.50	0.40								
PROGRESSIVE PROGETTO										-2.35	-1.85			1.01	1.75	2.25	2.65							

T64- Sezione tipo F2

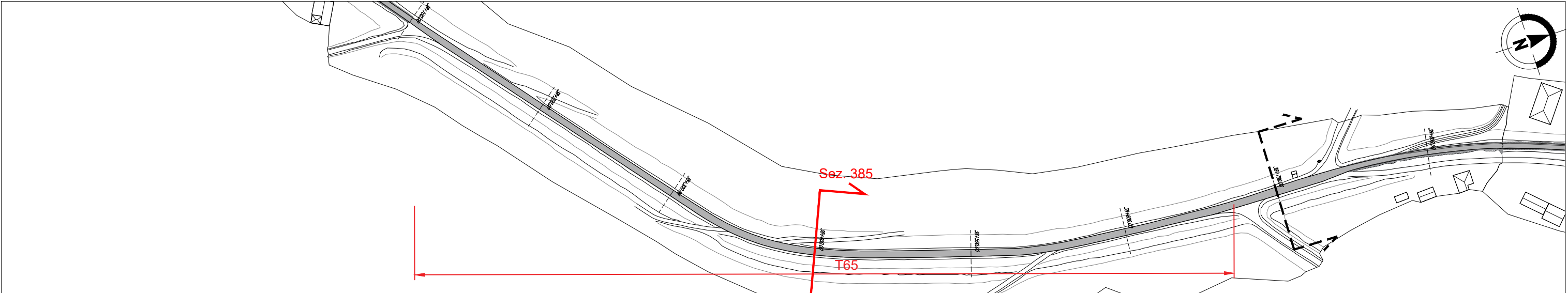


Volume cumulato T64	
Volume Sterro	1'317.94
Volume Riporto	62.34

Prog.: 37+500.000



T64- Sezione tipo F2

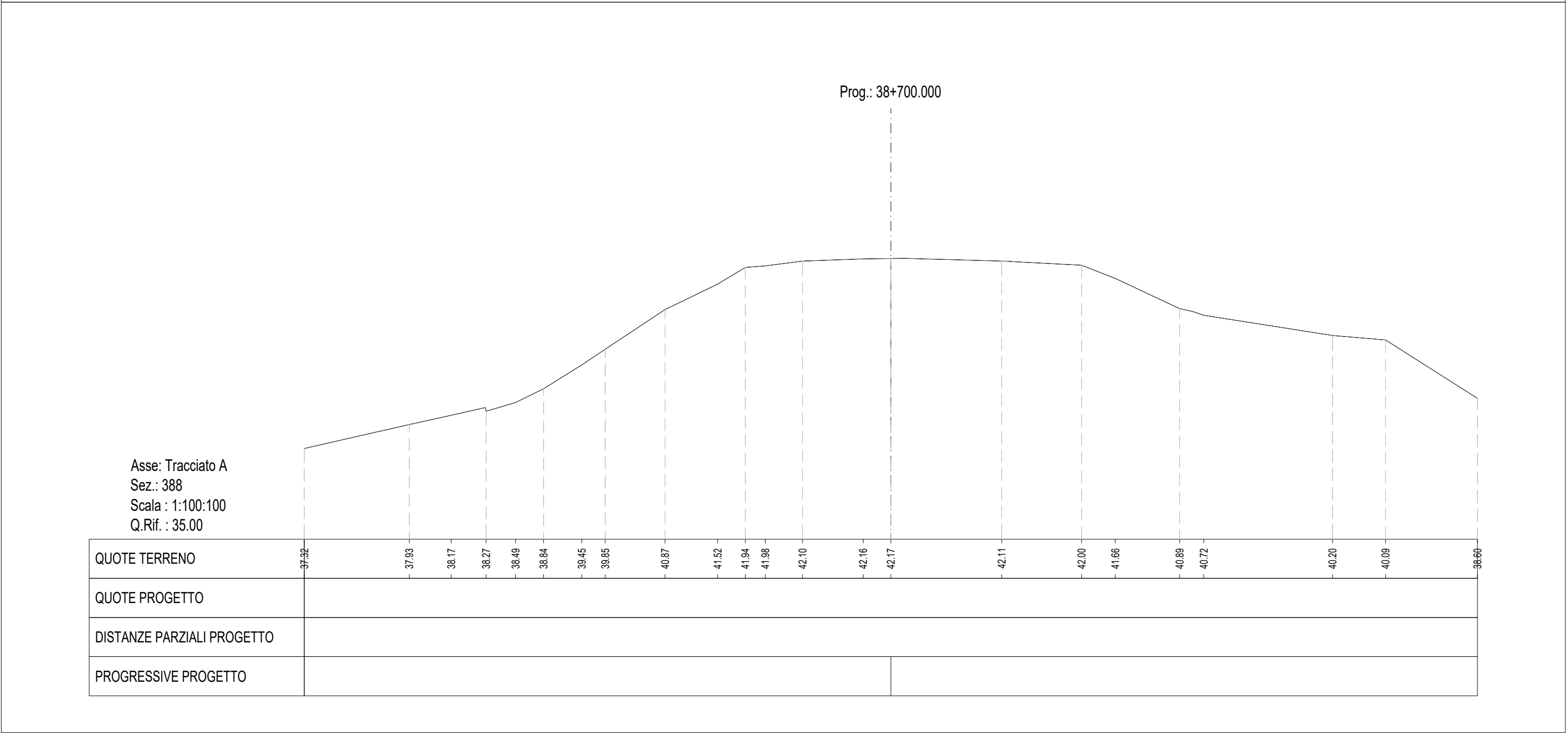
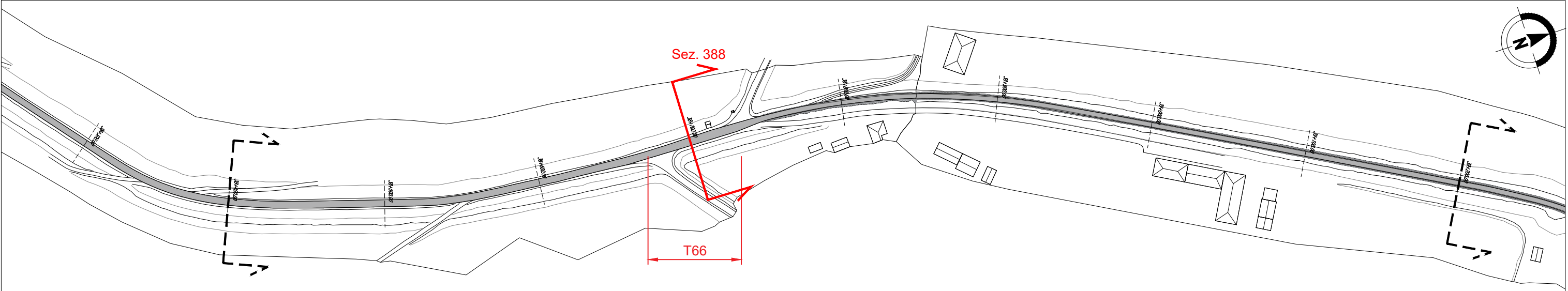


Prog.: 38+400.000

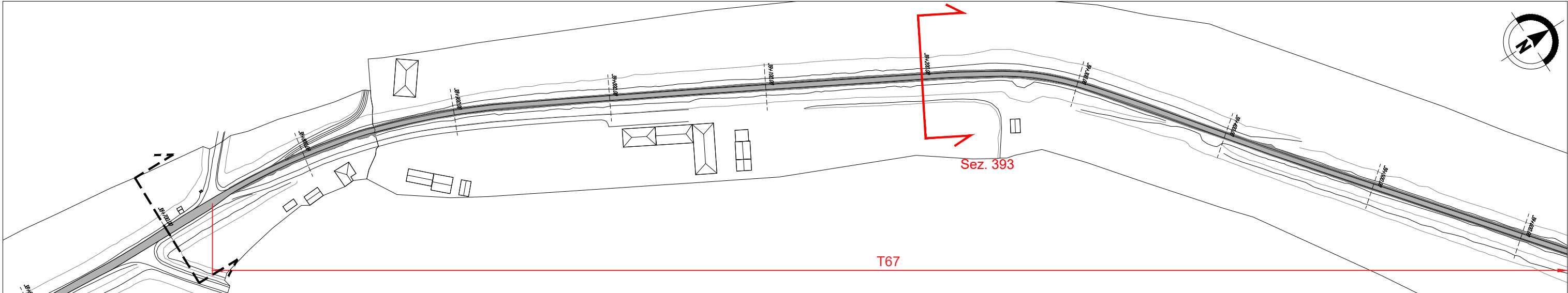
Asse: Tracciato A
Sez.: 385
Scala : 1:100:100
Q.Rif. : 35.00

QUOTE TERRENO	37.69	37.77	38.36	39.04	39.64	40.97	40.96	41.13	41.16	41.10	42.08	42.47	42.46	42.51	42.53	42.56	42.54	42.51	42.29	41.72	40.87	40.43	40.36	40.42	40.52	40.32	39.89	
QUOTE PROGETTO																												
DISTANZE PARZIALI PROGETTO																												
PROGRESSIVE PROGETTO																												

T65- Sezione tipo A1



T66- Sezione tipo B1



Volume cumulato T67

Volume Sterro	195.30
Volume Riporto	223.92

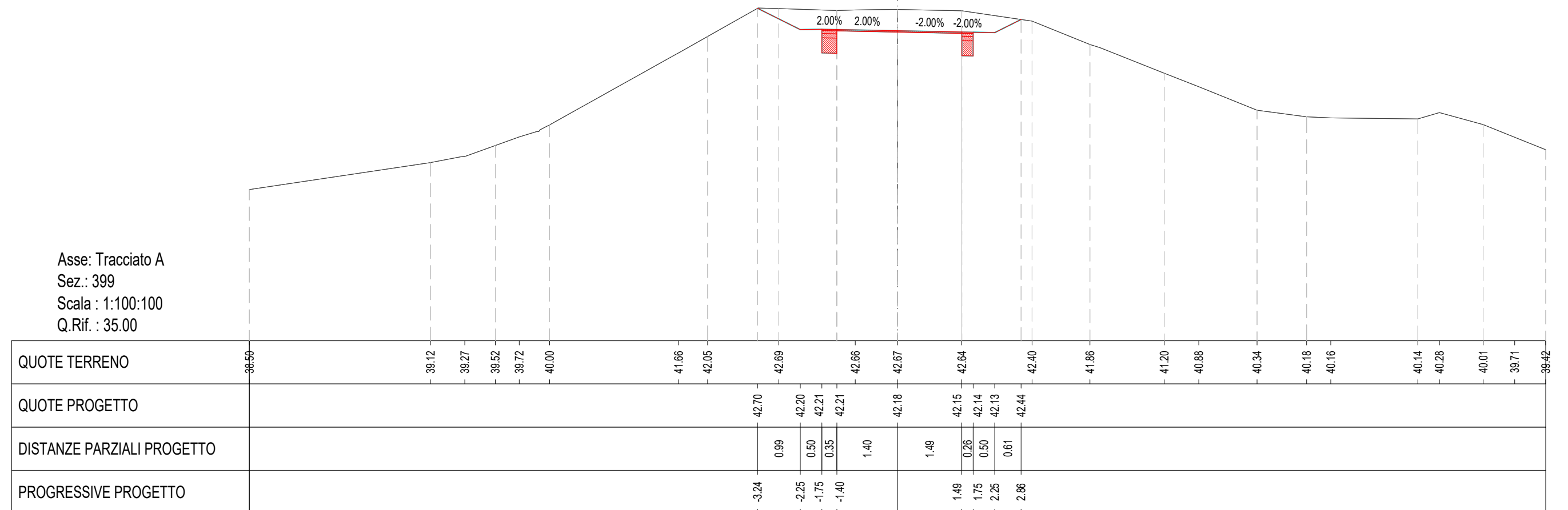
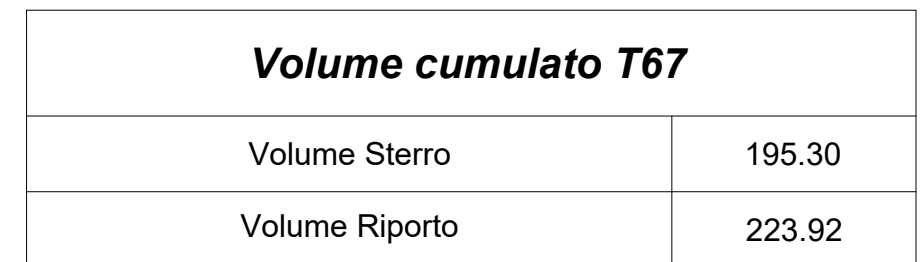
Prog.: 39+200.000

2.00% 2.00% -2.00% -2.00%

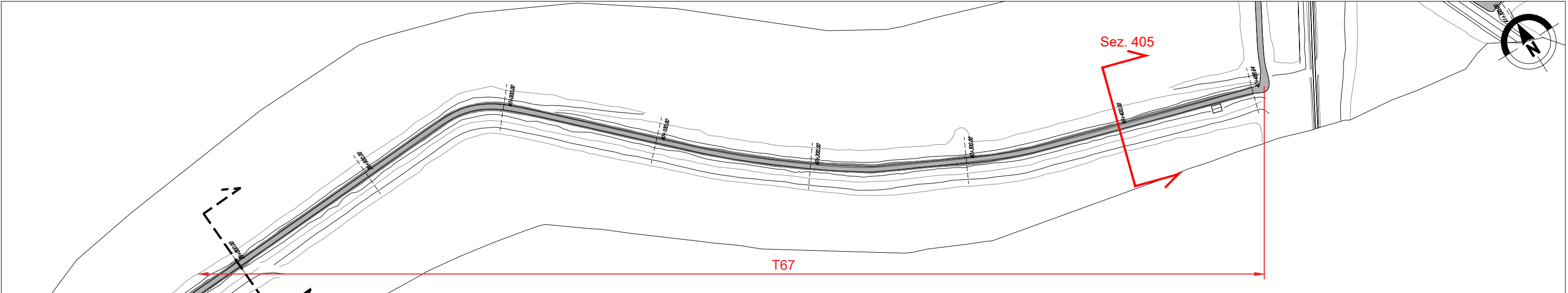
Asse: Tracciato A
Sez.: 393
Scala : 1:100:100
Q.Rif. : 35.00

QUOTE TERRENO	37.57	38.16	38.38	40.31	41.12	41.78	42.21	42.20	42.21	42.21	42.23	42.28	42.26	42.07	42.01	41.83	41.07	39.22	38.80	38.77	38.66	38.67
QUOTE PROGETTO							42.21	42.41	41.87	42.39	42.36	42.33	41.80	42.34	42.18							
DISTANZE PARZIALI PROGETTO							0.41	0.50	0.50	0.50	1.48	1.35	0.00	0.00	0.50	0.33						
PROGRESSIVE PROGETTO							-2.66	-2.25	-1.75	-1.48	0.00	1.35	1.75	2.25	2.58							

T67- Sezione tipo F2

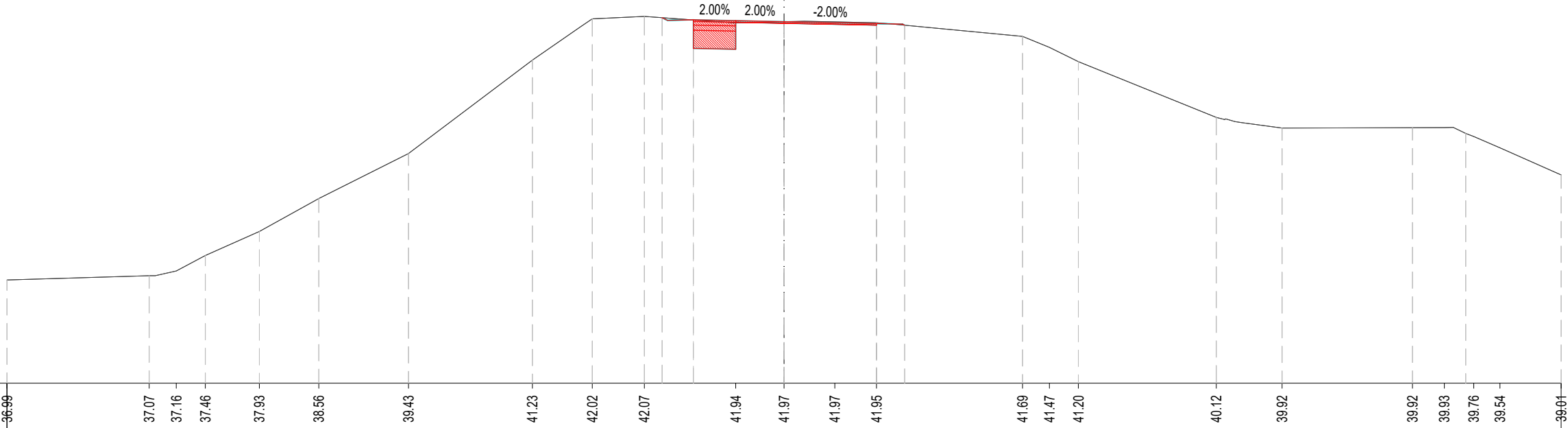


T67- Sezione tipo F2



Volume cumulato T67	
Volume Sterro	195.30
Volume Riporto	223.92

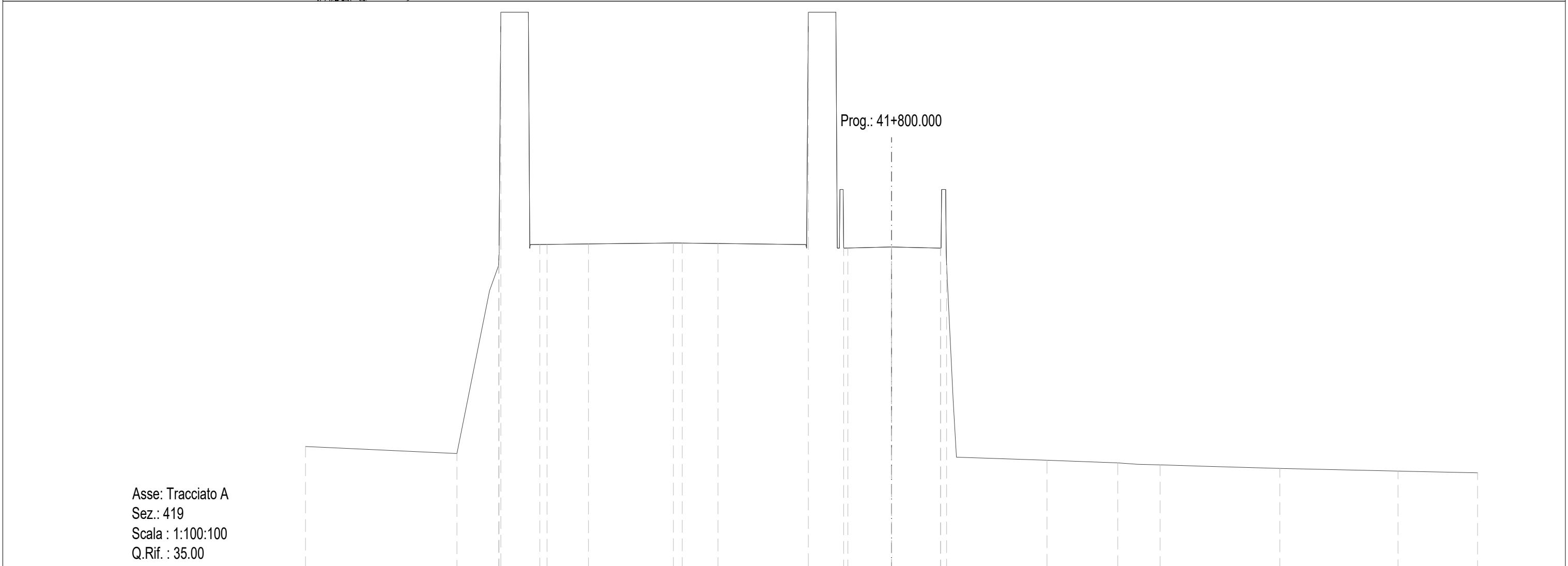
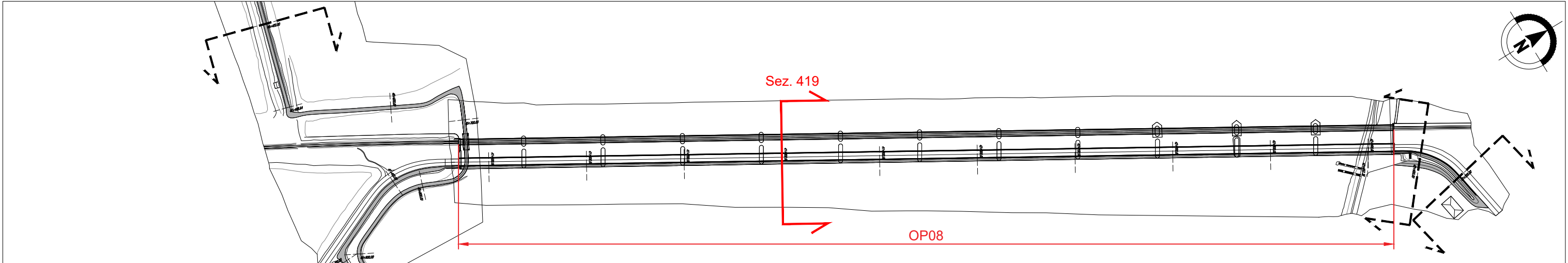
Prog.: 40+400.000



Asse: Tracciato A
Sez.: 405
Scala : 1:100:100
Q.Rif. : 35.00

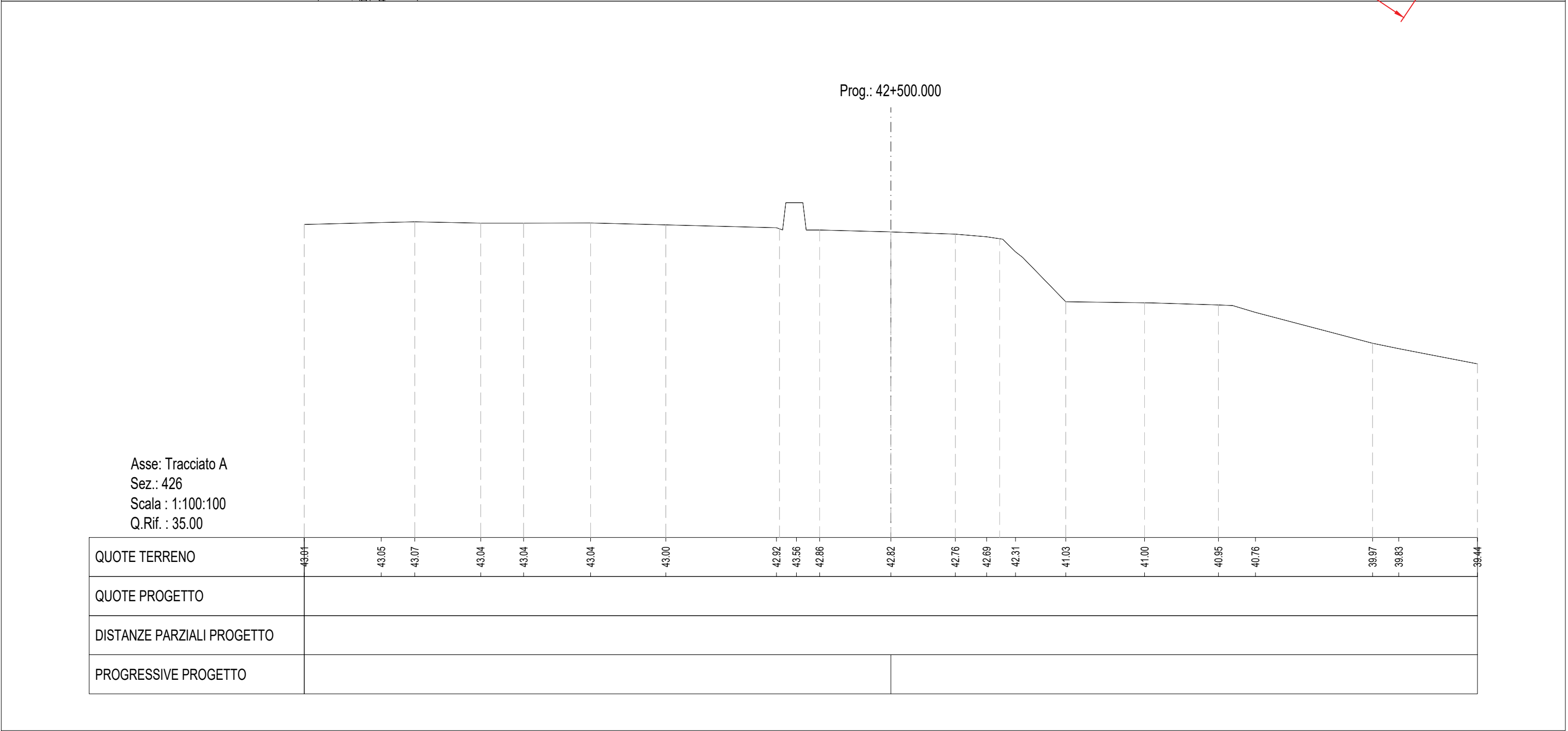
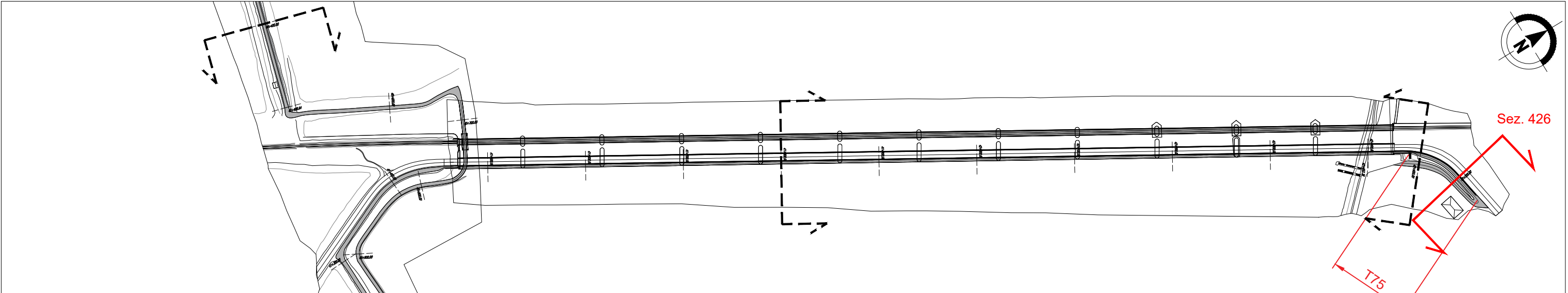
QUOTE TERRENO	36.99	37.07	37.16	37.46	37.93	38.56	39.43	41.23	42.02	42.07	42.08	42.09	41.94	41.97	41.97	41.95	41.69	41.47	41.20	40.12	39.92	39.92	39.93	39.76	39.54	39.01
QUOTE PROGETTO										42.05	41.99	42.00	41.99	41.97		41.93										
DISTANZE PARZIALI PROGETTO										0.10	0.50	0.82	0.93		1.79	0.50										
PROGRESSIVE PROGETTO										-2.35	-2.25	-1.75	-0.93			1.79	2.29	2.33								

T67- Sezione tipo F2

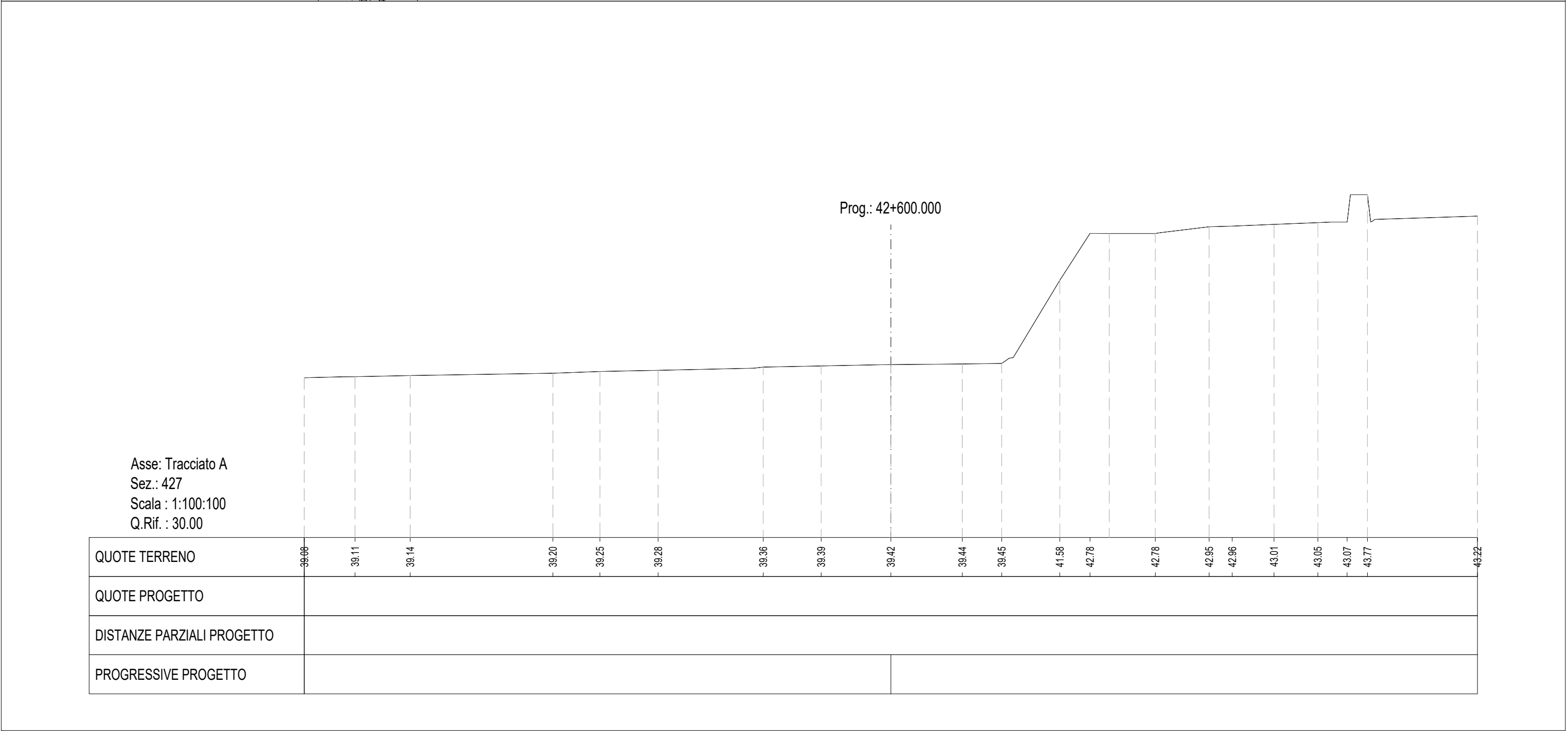
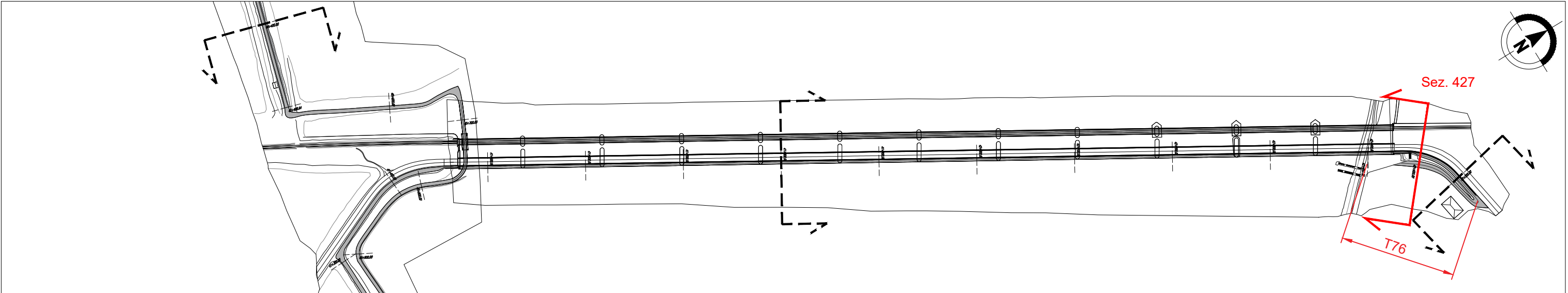


Asse: Tracciato A
Sez.: 419
Scala : 1:100:100
Q.Rif. : 35.00

QUOTE TERRENO	42.73	49.20	43.26	43.30	49.20	43.17	43.20	43.17	42.73
QUOTE PROGETTO									
DISTANZE PARZIALI PROGETTO									
PROGRESSIVE PROGETTO									



T75 - Sezione tipo A1



T76 - Sezione tipo A1